

**NOTICE!!**

**These documents have been scanned!**

**Do not place un-scanned documents beneath this notice!**

**Do not remove this notice from this file!**

GPO Jacket No. 560-102  
Print Order 61540  
Rise Business Services, LLC  
Job=AZ15 5/28/2019



Box Number= AZ15097



Claim Begin-End: AMC376464-AMC376464

**1 Initial Receipt**



AZ15097-5

AMC376428-AMC376997

**United States Department of the Interior****Bureau of Land Management**

BUSINESS &amp; SUPPORT SVCS DIV

ONE N CENTRAL AVE SUITE 800

PHOENIX, AZ 85004 -4427

Phone: (602) 417-9200

Receipt

No:

1415465

**Transaction #:** 1462400**Date of Transaction:** 12/27/2006

<b>CUSTOMER:</b>	TED BIGELOW PO BOX 323 WITTMANN, AZ 85361
------------------	---

ENTERED IN COMPUTER  
DJJ 1/30/07

ENTERED IN COMPUTER

LINE #	QTY	DESCRIPTION	REMARKS	UNIT PRICE	TOTAL
1	1.00	LOCATABLE MINERALS / MINING CLAIMS-NEW, UNADJUD, ONE OR MORE AUTH NOS / NEW MINING CLAIM PROCESSING FEE \$15 (1930) <b>CASES:</b> AMC376464/\$15.00		- n/a -	15.00
2	1.00	LOCATABLE MINERALS / MINING CLAIMS-NEW, UNADJUD, ONE OR MORE AUTH NOS / NEW MINING CLAIM LOCATION FEE \$30 (1993) <b>CASES:</b> AMC376464/\$30.00		- n/a -	30.00
3	1.00	LOCATABLE MINERALS / MINING CLAIMS-NEW, UNADJUD, ONE OR MORE AUTH NOS / NEW MINING CLM MAINT FEE \$125 (1993) <b>CASES:</b> AMC376464/\$125.00	MAINT 2007 (1)	- n/a -	125.00
<b>TOTAL:</b>					<b>\$170.00</b>

**PAYMENT INFORMATION**

NOTE: Items will appear on credit card statement as "Bureau of Land Management".

1	<b>AMOUNT:</b>	\$170.00	<b>POSTMARKED:</b>	N/A
	<b>TYPE:</b>	CREDIT CARD	<b>RECEIVED:</b>	12/27/2006



NAME:	BIGELOW, TED PO BOX 323 WITTMANN AZ 85361		
CARD NO:	XXXXXXXXXXXX0594	AUTH CODE:	027323
NAME ON CARD:	SHEILA BIGELOW		
EXPIRES:	03/31/2008		
SIGNATURE:			

REMARKS

This receipt was generated by the automated BLM Collections and Billing System and is a paper representation of a portion of the official electronic record contained therein.

**NOTICE!!**

**These documents have been scanned!**

**Do not place un-scanned documents beneath this notice!**

**Do not remove this notice from this file!**

GPO Jacket No. 560-102  
Print Order 61540  
Rise Business Services, LLC  
Job=AZ15 5/28/2019



Box Number= AZ15097



Claim Begin-End: AMC376464-AMC376464

**2 Correspondence**



AZ15097-5

AMC376428-AMC376997



**NO  
DOCUMENTS  
FOUND**

NO DOCUMENTS FOUND  
NO DOCUMENTS FOUND

**NOTICE!!**

**These documents have been scanned!**

**Do not place un-scanned documents beneath this notice!**

**Do not remove this notice from this file!**

GPO Jacket No. 560-102  
Print Order 61540  
Rise Business Services, LLC  
Job=AZ15 5/28/2019



Box Number= AZ15097



Claim Begin-End: AMC376464-AMC376464

**3 Transfers**



AZ15097-5

AMC376428-AMC376997



Amc 370102

Amc 376464

## QUIT CLAIM DEED

claim  
\$10.00  
EB

THIS QUITCLAIM DEED, Executed this **15th** Day of **February, 2007**,

by the following party, hereinafter referred to as GRANTOR,

Name: **Evan Savage**

Whose Address is: **5904 W. Monte Cristo Ave.**

**Glendale, AZ 85306**

To second parties, hereinafter referred to as GRANTEES,

Names: **Don L. McNeilly**

Whose Address is: **112 Country Walk Drive**

**Powell, TN 37849**

RECEIVED  
B.L.M. AZ STATE OFFICE  
2007 FEB 15 P 1:16  
PHOENIX, ARIZONA

WITNESSETH, That the said GRANTOR, for good consideration and the sum of Ten Dollars (\$10.00 ), paid by the GRANTEES, the receipt whereof is hereby acknowledged, does hereby remise, release and quitclaim unto the said GRANTEES forever, all the right, title, interest, and claim which the said GRANTOR has in and to the following described mining claim, and improvements and appurtenances thereto in the Counties of: **Maricopa**, State of: **Arizona**, to wit:

**MINING CLAIM: AMC370104; Golden Monarch #10**

ENTERED INTO COMPUTER  
4/12/07 AB

IN WITNESS WHEREOF, The said GRANTORS has signed and sealed these presents the day and year first above written. Signed, sealed and delivered in the presence of:

*Evan Savage*

Name: **Evan Savage**

Signature:

*Sheila Bigelow*

--- as per Power of Attorney---

STATE OF

*Arizona*

COUNTY OF

*Maricopa*

On *Feb. 7, 2007* before me,

*Sheila Bigelow*

Appeared

Personally known to me (or proved to me on the basis of satisfactory evidence) to be the person(s) whose names(s) is/are subscribed to the within instrument and acknowledged to me that he/she/they executed the same in his/her/their authorized capacity(ies), and that by his/her/their signature(s) on the instrument the person(s), or the entity upon behalf of which the person(s) acted, executed the instrument.

WITNESS my hand and official seal.

*Rhonda Burton*  
Signature of Notary

Affiant Known ☒ Produced ID  
Type of ID AZ Drivers License

(SEAL)



My Commission Expires:

*Jan. 22, 2008*



## QUIT CLAIM DEED

1 claim  
\$20.00  
TR

THIS QUITCLAIM DEED, Executed this **15th** Day of **February, 2007**,  
by the following party, hereinafter referred to as GRANTORS,

Name: **Ted Bigelow and Sheila Bigelow**

Whose Address is: **P.O. Box 323**  
**Wittmann, AZ 85361**

To second parties, hereinafter referred to as GRANTEES,

Names: **Fred Alber and Diane J. Alber**

Whose Address is: **610 E. Bell Rd., #2**  
**Box 367**  
**Phoenix, AZ 85022**

WITNESSETH, That the said GRANTORS, for good consideration and the sum of Ten Dollars (\$10.00 ), paid by the GRANTEES, the receipt whereof is hereby acknowledged, does hereby remise, release and quitclaim unto the said GRANTEES forever, all the right, title, interest, and claim which the said GRANTORS have in and to the following described mining claim, and improvements and appurtenances thereto in the County of: **Maricopa**, State of: **Arizona**, to wit:

MINING CLAIM: **AMC376464; Jubilation #5**

RECEIVED  
B.L.M. AZ STATE OFFICE  
2007 FEB 15 P 1:17  
PHOENIX, ARIZONA

ENTERED INTO COMPUTER

4/12/07 AB

IN WITNESS WHEREOF, The said GRANTORS has signed and sealed these presents the day and year first above written. Signed, sealed and delivered in the presence of:

Names: **Ted Bigelow**

Signature: Ted Bigelow

**Sheila Bigelow**

Signature: Sheila Bigelow

STATE OF Arizona

COUNTY OF Maricopa

On Feb. 15, 2007 before me, Ted and Sheila Bigelow

Appeared


Personally known to me (or proved to me on the basis of satisfactory evidence) to be the person(s) whose names(s) is/are subscribed to the within instrument and acknowledged to me that he/she/they executed the same in his/her/their authorized capacity(ies), and that by his/her/their signature(s) on the instrument the person(s), or the entity upon behalf of which the person(s) acted, executed the instrument.

WITNESS my hand and official seal.

Rhonda Burton  
Signature of Notary

Affiant Known ☒ Produced ID  
Type of ID FD

(SEAL)



My Commission Expires: Jan. 22, 2008



Sheila Bigelow  
P.O. Box 323  
Wittmann, AZ 85361



OFFICIAL RECORDS OF  
MARICOPA COUNTY RECORDER  
HELEN PURCELL  
2006-1104195 08/18/06 03:26 PM  
8 OF 11

MIRAMONTESA

## SPECIFIC POWER OF ATTORNEY

BE IT ACKNOWLEDGED, that I, **Evan Savage** of **5904 W. Monte Cristo Ave., Glendale, AZ 85306**, the undersigned, do hereby grant a limited and specific power of attorney to **Sheila Bigelow**, of **P.O. Box 323, Wittmann, AZ 85361**, as my attorney-in-fact.

Said attorney-in-fact shall have full power and authority to undertake and perform only the following acts on my behalf:

**Filing and Signing Mining Claims, Filing and Signing Mining Claim Quit Claim Deeds, Filing and Signing Mining Claim Relinquishments, any necessary dealings with the Bureau of Land Management(BLM), including signing and filing Maintenance Fee payments, Maintenance Fee Waiver Certificates, and Affidavits of Performance of Annual Labor.**

The authority herin shall include such incidental acts as are reasonably required to carry out and perform the specific authorities granted herin.

My attorney-in-fact agrees to accept this appointment subject to its terms, and agrees to act and perform in said fiduciary capacity consistent with my best interest as he/she is in his/her discretion deems advisable.

This power of attorney is effective upon execution. This power of attorney may be revoked by me at any time, and shall automatically be revoked upon my death, provided any person relying on this power of attorney shall have full rights to accept and rely upon the authority of my attorney-in-fact until in receipt of actual notice of revocation.

Signed this 18<sup>th</sup> day of August, 2006 (year)  
Evan Savage  
Grantor

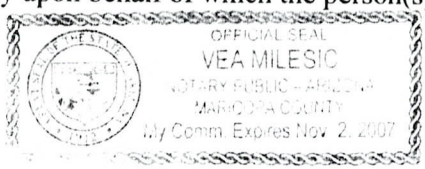
Sheila Bigelow  
Attorney-in-Fact

RECEIVED  
B.L.M. AZ STATE OFFICE  
2006 AUG 18 P 2:01  
PHOENIX, ARIZONA

State of: ARIZONA County of: Maricopa Date: 08.18.2006

On the above mentioned date, the signors appeared to me, personally known to me (or proved to me and acknowledged to me that he/she/they executed the same in his/her/their authorized capacity(ies), and that by his/her/their signatures(s) on the instrument the person(s), or the entity upon behalf of which the person(s) acted, executed the instrument.

WITNESS my hand and official seal. VEA MILESIC  
SEAL:



SIGNATURE VEA MILESIC 2007 FEB 15 P 1:16

AFFIANT Known ID Produced AZDL#Y9950115 - Sheila  
AZDL#D02341805 - Evan

**United States Department of the Interior**  
**Bureau of Land Management**  
BUSINESS & SUPPORT SVCS DIV  
ONE N CENTRAL AVE SUITE 800  
PHOENIX, AZ 85004 -4427  
Phone: (602) 417-9200

Receipt

No: 1439892

<b>Transaction #:</b> 1487794	
<b>Date of Transaction:</b> 02/15/2007	
<b>CUSTOMER:</b>	TED & SHEILA BIGELOW BOX 323 WITTMANN, AZ 85361

LINE #	QTY	DESCRIPTION	REMARKS	UNIT PRICE	TOTAL
1	2.00	LOCATABLE MINERALS / MINING CLAIMS-NOT NEW-UNADJUD, ONE AUTH NO. ONLY / MINING CLAIM MONEY RECEIVED (455) <b>CASES:</b> AMC376464/\$20.00, AMC370104/\$10.00	TRF (3)	- n/a -	30.00
<b>TOTAL:</b>					<b>\$30.00</b>

PAYMENT INFORMATION				
NOTE: Items will appear on credit card statement as "Bureau of Land Management".				
1	AMOUNT:	\$30.00	POSTMARKED:	N/A
	TYPE:	CREDIT CARD	RECEIVED:	02/15/2007
	NAME:	BIGELOW, TED & SHEILA BOX 323 WITTMANN AZ 85361		
	CARD NO:	XXXXXXXXXXXX9871	AUTH CODE:	002315
	NAME ON CARD:	SHEILA R BIGELOW		
	EXPIRES:	10/31/2008		
	SIGNATURE:			

REMARKS

This receipt was generated by the automated BLM Collections and Billing System and is a paper representation of a portion of the official electronic record contained therein.



**NOTICE!!**

**These documents have been scanned!**

**Do not place un-scanned documents beneath this notice!**

**Do not remove this notice from this file!**

GPO Jacket No. 560-102  
Print Order 61540  
Rise Business Services, LLC  
Job=AZ15 5/28/2019



Box Number= AZ15097



Claim Begin-End: AMC376464-AMC376464

**4 Annual Filings**



AZ15097-5

AMC376428-AMC376997

UNITED STATES  
DEPARTMENT OF THE INTERIOR  
BUREAU OF LAND MANAGEMENT

MAINTENANCE FEE WAIVER CERTIFICATION

SEE INSTRUCTIONS ON PAGE 2

394884  
376464  
380041  
FORM APPROVED  
OMB NO. 1004-0114  
Expires: January 31, 2020  
381023

1. This small miner waiver is filed for the assessment year beginning on September 1, 2019 and ending on September 1, 2020.
2. The undersigned and all related parties owned ten or fewer mining claims, mill, or tunnel sites located and maintained on Federal lands in the United States of America on September 1, 2019.
3. The undersigned have performed the assessment work required by law for each mining claim listed prior to filing this waiver and understand that by filing this form, the undersigned must file an affidavit of assessment work with the Bureau of Land Management (BLM) by the December 30th following the filing of this waiver.
4. The undersigned understand that if the assessment work obligation has not yet come due under 30 U.S.C. 28 (for those claims in their first assessment year only), a notice of intent to hold reciting this condition must be recorded by the December 30th following the filing of this waiver.
5. The undersigned understand that mill and tunnel sites may also be listed on this waiver and be waived from payment of the maintenance fee, and that a notice of intent to hold for these sites is required to be filed with the BLM by the December 30th following the filing of this waiver.
6. The undersigned understand and acknowledge that pursuant to 43 U.S.C. 1212 and 18 U.S.C. 1001, the filing or recording of a false, fictitious, or fraudulent document with the BLM may result in a fine of up to \$250,000, a prison term not to exceed five years, or both.
7. The mining claims, mill or tunnel sites for which this waiver from payment of the maintenance fees is requested are:

CLAIM OR SITE NAME	BLM RECORDATION SERIAL NUMBER
1. Fred's Folley	AMC 394884
2. Jubilation #5	AMC 376464
3. Lost Ben #1	AMC 380042
4. Lost Ben #2	AMC 381023
5.	
6.	
7.	
8.	
9.	
10.	

The owner(s) (claimants) of the above mining claims and sites are:

Fred Alber

(Owner's Name - Please Print)

5350 W. Bell Rd Ste C-122 #150

(Owner's Mailing Address)

Fred Alber

(Owner's Signature)

Glendale

(City)

AZ 85308

(State) (Zip Code)

Diane Alber

(Owner's Name - Please Print)

5350 W. Bell Rd Ste C-122 #150

(Owner's Mailing Address)

Diane Alber

(Owner's Signature)

Glendale

(City)

AZ 85308

(State) (Zip Code)

(Owner's Name - Please Print)

(Owner's Mailing Address)

(Owner's Name - Please Print)

(Owner's Mailing Address)

(Owner's Signature)

(City)

(Owner's Signature)

(City)


(State)

(State)

(Zip Code)

(Zip Code)

(Continued on page 2)



# 4527274  
NW [Signature]

(Owner's Name - Please Print)

(Owner's Signature)

(Owner's Mailing Address)

(City)

(State)

(Zip Code)

(Owner's Name - Please Print)

(Owner's Signature)

(Owner's Mailing Address)

(City)

(State)

(Zip Code)

(Owner's Name - Please Print)

(Owner's Signature)

(Owner's Mailing Address)

(City)

(State)

(Zip Code)

(Owner's Name - Please Print)

(Owner's Signature)

(Owner's Mailing Address)

(City)

(State)

(Zip Code)

18 U.S.C. 1001 and 43 U.S.C. 1212 make it a crime for any person knowingly and willfully to make to any department or agency of the United States any false, fictitious or fraudulent statements or representations as to any matter within its jurisdiction.

#### INSTRUCTIONS

1. This certification is made under the provisions of 43 U.S.C. § 1744 and 30 U.S.C. §28-28k and the regulations thereunder (43 CFR Part 3830).
2. The claimant(s) must fill in the dates in paragraph 1 for the beginning and ending of the assessment year for which this waiver is sought.
3. The claimant(s) must fill in the date in paragraph 2 for the beginning of the assessment year for which this waiver is sought.
4. All claim and site names and BLM serial numbers must be listed for the mining claims, mill sites, and tunnel sites for which the waiver is sought.
5. All owners of the mining claims, mill sites, and tunnel sites and their addresses must be given.
6. This waiver form must be signed by all the claimants or their designated agent, in original form. If an agent is designated, a notarized designation of agent, signed by all of the claimants with proper address given, must be submitted with this waiver.
7. This form must be filed no later than September 1st for the upcoming assessment year in the BLM State Office where the mining claims or sites are recorded, or the waiver cannot be granted by the BLM. (Example: To obtain a waiver for the assessment year 2012, which begins on September 1, 2011, you must qualify for and file for a waiver no later than September 1, 2011, in the proper BLM State Office.)
8. For all mining claims which require assessment work, you must record an affidavit of labor on or before the December 30th immediately following the filing of this waiver. For all other mining claims or sites waived, you must record a notice of intent to hold on or before the December 30th immediately following the filing of this waiver.
9. Mill and tunnel sites may also be listed on this waiver and be waived from payment of the maintenance fee. A notice of intent to hold for these sites is required to be filed by the December 30th following the filing of this waiver.

FOR OFFICIAL USE ONLY



UNITED STATES  
DEPARTMENT OF THE INTERIOR  
BUREAU OF LAND MANAGEMENT

MAINTENANCE FEE WAIVER CERTIFICATION

SEE INSTRUCTIONS ON PAGE 2

394884  
376464  
380041  
FORM APPROVED  
OMB NO. 1004-0114  
Expires: January 31, 2020

381023

1. This small miner waiver is filed for the assessment year beginning on September 1, 2018 and ending on September 1, 2019.
2. The undersigned and all related parties owned ten or fewer mining claims, mill, or tunnel sites located and maintained on Federal lands in the United States of America on September 1, 2018.
3. The undersigned have performed the assessment work required by law for each mining claim listed prior to filing this waiver and understand that by filing this form the undersigned must file an affidavit of assessment work with the Bureau of Land Management (BLM) by the December 30th following the filing of this waiver.
4. The undersigned understand that if the assessment work obligation has not yet come due under 30 U.S.C. 28 (for those claims in their first assessment year only), a notice of intent to hold reciting this condition must be recorded by the December 30th following the filing of this waiver.
5. The undersigned understand that mill and tunnel sites may also be listed on this waiver and be waived from payment of the maintenance fee, and that a notice of intent to hold for these sites is required to be filed with the BLM by the December 30th following the filing of this waiver.
6. The undersigned understand and acknowledge that pursuant to 43 U.S.C. 1212 and 18 U.S.C. 1001, the filing or recording of a false, fictitious, or fraudulent document with the BLM may result in a fine of up to \$250,000, a prison term not to exceed five years, or both.
7. The mining claims, mill or tunnel sites for which this waiver from payment of the maintenance fees is requested are:

CLAIM OR SITE NAME	BLM RECORDATION SERIAL NUMBER
1. FRED'S FOLLEY	AMC 39 4884 (913)
2. JUBILATION #5	AMC 376464
3. LOST BEN #1	AMC 380042
4. LOST BEN #2	AMC 381023
5.	
6.	
7.	
8.	
9.	
10.	

The owner(s) (claimants) of the above mining claims and sites are:

Fred Alber  
(Owner's Name - Please Print)  
5350 W. Bell Rd. Ste. C-122 #150  
(Owner's Mailing Address)

Fred Alber  
(Owner's Signature)  
Glendale AZ 85308  
(City) (State) (Zip Code)

Diane Alber  
(Owner's Name - Please Print)  
5350 W. Bell Rd. Ste C-122 #150  
(Owner's Mailing Address)

Diane Alber  
(Owner's Signature)  
Glendale AZ 85308  
(City) (State) (Zip Code)

(Owner's Name - Please Print)  
(Owner's Mailing Address)

(Owner's Signature)  
(City) (State) (Zip Code)

(Owner's Name - Please Print)  
(Owner's Mailing Address)

(Owner's Signature)  
(City) (State) (Zip Code)

(Continued on page 2)

INTER  
SEP 10 2018  
BY: BDB

RECEIVED  
BLM AZ STATE OFFICE  
2018 AUG 24 A 9:25  
PHOENIX, ARIZONA

(Owner's Name - Please Print)	(Owner's Signature)		
(Owner's Mailing Address)	(City)	(State)	(Zip Code)
(Owner's Name - Please Print)	(Owner's Signature)		
(Owner's Mailing Address)	(City)	(State)	(Zip Code)
(Owner's Name - Please Print)	(Owner's Signature)		
(Owner's Mailing Address)	(City)	(State)	(Zip Code)
(Owner's Name - Please Print)	(Owner's Signature)		
(Owner's Mailing Address)	(City)	(State)	(Zip Code)

18 U.S.C. 1001 and 43 U.S.C. 1212 make it a crime for any person knowingly and willfully to make to any department or agency of the United States any false, fictitious or fraudulent statements or representations as to any matter within its jurisdiction.

#### INSTRUCTIONS

1. This certification is made under the provisions of 43 U.S.C. § 1744 and 30 U.S.C. §28-28k and the regulations thereunder (43 CFR Part 3830).
2. The claimant(s) must fill in the dates in paragraph 1 for the beginning and ending of the assessment year for which this waiver is sought.
3. The claimant(s) must fill in the date in paragraph 2 for the beginning of the assessment year for which this waiver is sought.
4. All claim and site names and BLM serial numbers must be listed for the mining claims, mill sites, and tunnel sites for which the waiver is sought.
5. All owners of the mining claims, mill sites, and tunnel sites and their addresses must be given.
6. This waiver form must be signed by all the claimants or their designated agent, in original form. If an agent is designated, a notarized designation of agent, signed by all of the claimants with proper address given, must be submitted with this waiver.
7. This form must be filed no later than September 1st for the upcoming assessment year in the BLM State Office where the mining claims or sites are recorded, or the waiver cannot be granted by the BLM. (Example: To obtain a waiver for the assessment year 2012, which begins on September 1, 2011, you must qualify for and file for a waiver no later than September 1, 2011, in the proper BLM State Office.)
8. For all mining claims which require assessment work, you must record an affidavit of labor on or before the December 30th immediately following the filing of this waiver. For all other mining claims or sites waived, you must record a notice of intent to hold on or before the December 30th immediately following the filing of this waiver.
9. Mill and tunnel sites may also be listed on this waiver and be waived from payment of the maintenance fee. A notice of intent to hold for these sites is required to be filed by the December 30th following the filing of this waiver.

*FOR OFFICIAL USE ONLY*

When Recorded Return Document to:

Fred Alber  
5350 W. Bell Rd. Ste C-122 #150  
Glendale, AZ 85308

☐ Check here if this is a change of address.

Telephone: 602-749-5293

E-mail address: \_\_\_\_\_

AMC ~~376464~~  
380041  
~~380041~~  
381023  
394884

# AFFIDAVIT OF PERFORMANCE OF ANNUAL WORK

1. State of Arizona, County of Maricopa and Yavapai ss:

2. I (Name) Fred Alber

3. Reside at (Address) 5350 W. Bell Rd.

Suite C-122 #150

City Glendale County Maricopa

BLM  
Date  
Stamp

State AZ Zip 85308 being duly sworn, depose and say that I am a citizen of the United States, more than eighteen years of age, and that all of the facts set forth in this affidavit, subject to the provisions and penalties of 18 U.S.C. 1001 pertaining to the filing of false, fictitious, or fraudulent statements with the United States, are true and correct according to the best of my knowledge, information and belief.

4. Owner's name and address (If not shown in Items 1-3 above). \_\_\_\_\_

5. That I am personally acquainted with the mining claim(s). The work and improvements were made by and at the expense of the owner(s) of said claim(s). Said contiguous group of claims, listed on this document, are situated in the


San Domingo (optional) Mining District; Maricopa and Yavapai County, Arizona.

Line No.	AMC NUMBER	CLAIM/SITE NAME	COUNTY RECORDER DATA (If available)	TWP	RNG	SEC
1	394884	Fred's Folley		7N	3W	7
2						
3						
4						
5						
6						

INTERESTED  
AUG 30 2018  
BY: [Signature]

Form MCF108  
Revised July 2014  
Page 1 of 2





7						
8						
9						
10						

6. That between the dates starting at 12 o'clock noon on September 1, 20 17 and ending at 12 o'clock noon on September 1, 20 18 at least \$ 100.00 dollars worth of work and improvements were done and performed upon said claim(s) or upon one or more of a contiguous group of claims for the benefit of all, wholly or partly outside of a contiguous group of claims for the benefit of all, not including the location work.

7. That the following persons were employed to perform the work and improvements described herein: myself

8. That the work and improvements performed were: road improvements, mining reclamation


9. Dated: 8/24/18 Signature: Fred Alber

SUBSCRIBED AND SWORN TO before me, a Notary Public, this 24 day of August 20 18

By: April Marie Bullock

Notary Public April Marie Bullock

My Commission Expires Jan 20, 2022



Bureau of Land Management  
Arizona State Office  
[www.blm.gov/az](http://www.blm.gov/az)

No. of Claims:	<u>1</u>	x \$10 =	<u>10</u>
Check No.:		Init.	<u>PET</u>
Receipt No.:	<u>4243424</u>		
For BLM Use Only			

**United States Department of the Interior****Bureau of Land Management**

DIV OF LANDS, MINRLS &amp; ENERGY

ONE N CENTRAL AVE

PHOENIX, AZ 85004 -4427

Phone: 602-417-9200

Receipt

No:

4243424

**Transaction #:** 4358862**Date of Transaction:** 08/24/2018

CUSTOMER:

FRED ALBER  
 5350 W BELL RD  
 STE C-122 #150  
 GLENDALE, AZ 85308-3906 US

LINE #	QTY	DESCRIPTION	REMARKS	UNIT PRICE	TOTAL
1	1.00	LOCATABLE MINERALS / MINING CLAIMS-NOT NEW-UNADJUD, ONE AUTH NO. ONLY / MINING CLAIM MONEY RECEIVED CASES: AMC394884/\$40.00	2018 POL AND WAIVER/4	- n/a -	40.00
<b>TOTAL:</b>					<b>\$40.00</b>

PAYMENT INFORMATION				
1	AMOUNT:	40.00	POSTMARKED:	N/A
	TYPE:	CHECK	RECEIVED:	08/24/2018
	CHECK NO:	1996		
	NAME:	ALBER, FRED 5350 W BELL RD STE C-122 #150 GLENDALE AZ 85308-3906 US		

REMARKS

This receipt was generated by the automated BLM Collections and Billing System and is a paper representation of a portion of the official electronic record contained therein.

When Recorded Return Document to:

Fred Alber

5350 W. Bell Rd. Ste C-122 #150

Glendale, AZ 85308

☐ Check here if this is a change of address.

Telephone: 602-749-5293

E-mail address: \_\_\_\_\_

**AFFIDAVIT OF PERFORMANCE OF ANNUAL WORK**

1. State of Arizona, County of MARICOPA ss:

2. I (Name) FRED ALBER

3. Reside at (Address) 5350 W. Bell Rd.  
Ste C-122 #150

City Glendale County Maricopa

BLM  
Date  
Stamp

RECEIVED  
BLM AZ STATE OFFICE  
2018 AUG 24 A 9:26  
PHOENIX, ARIZONA

State AZ Zip 85308 being duly sworn, depose and say that I am a citizen of the United States, more than eighteen years of age, and that all of the facts set forth in this affidavit, subject to the provisions and penalties of 18 U.S.C. 1001 pertaining to the filing of false, fictitious, or fraudulent statements with the United States, are true and correct according to the best of my knowledge, information and belief.


4. Owner's name and address (If not shown in Items 1-3 above). \_\_\_\_\_

5. That I am personally acquainted with the mining claim(s). The work and improvements were made by and at the expense of the owner(s) of said claim(s). Said contiguous group of claims, listed on this document, are situated in the

SAN DOMINGO (optional) Mining District; MARICOPA County, Arizona.

Line No.	AMC NUMBER	CLAIM/SITE NAME	COUNTY RECORDER DATA (If available)	TWP	RNG	SEC
1	376464	Jubilation #5		7 N	3 W	18
2						
3						
4						
5						
6						





7						
8						
9						
10						

6. That between the dates starting at 12 o'clock noon on September 1, 20 17 and ending at 12 o'clock noon on September 1, 20 18 at least \$ 100.00 dollars worth of work and improvements were done and performed upon said claim(s) or upon one or more of a contiguous group of claims for the benefit of all, wholly or partly outside of a contiguous group of claims for the benefit of all, not including the location work.

7. That the following persons were employed to perform the work and improvements described herein: \_\_\_\_\_

myself

8. That the work and improvements performed were: \_\_\_\_\_

road improvements, reclamation


9. Dated: 8/24/18 Signature: Fred Alber

SUBSCRIBED AND SWORN TO before me, a Notary Public, this 24 day of August 20 18

By: April Marie Bullock

Notary Public April Marie Bullock

My Commission Expires Jan 20, 2022



Bureau of Land Management  
Arizona State Office  
[www.blm.gov/az](http://www.blm.gov/az)

No. of Claims: 1 x \$10 = 10  
Check No.: \_\_\_\_\_ Init. FER  
Receipt No.: 4243424  
For BLM Use Only

Form: MCF108  
Revised July 2014  
Page 2 of 2

When Recorded Return Document to:

Fred Alber  
5350 W. Bell Rd. Ste C-122 #150  
Glendale, AZ 85308

☐ Check here if this is a change of address.

Telephone: 602-749-5293

E-mail address: \_\_\_\_\_

**AFFIDAVIT OF PERFORMANCE OF ANNUAL WORK**

1. State of Arizona, County of Yavapai ss:

2. I (Name) Fred Alber

3. Reside at (Address) 5350 W. Bell Rd.

Suite C-122 #150

City Glendale County Maricopa

BLM  
Date  
Stamp

RECEIVED  
BLM AZ STATE OFFICE  
2010 AUG 24 A 9:25  
PHOENIX, ARIZONA

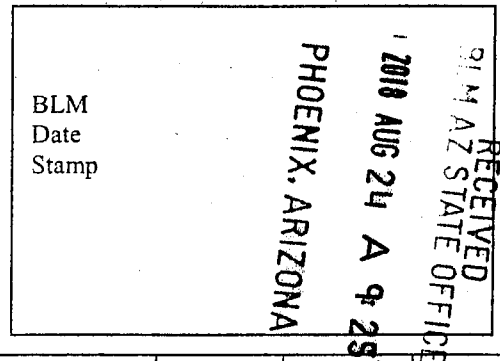
State AZ Zip 85308 being duly sworn, depose and say that I am a citizen of the United States, more than eighteen years of age, and that all of the facts set forth in this affidavit, subject to the provisions and penalties of 18 U.S.C. 1001 pertaining to the filing of false, fictitious, or fraudulent statements with the United States, are true and correct according to the best of my knowledge, information and belief.

4. Owner's name and address (if not shown in Items 1-3 above). \_\_\_\_\_

5. That I am personally acquainted with the mining claim(s). The work and improvements were made by and at the expense of the owner(s) of said claim(s). Said contiguous group of claims, listed on this document, are situated in the

San Domingo (optional) Mining District; Yavapai County, Arizona.

Line No.	AMC NUMBER	CLAIM/SITE NAME	COUNTY RECORDER DATA (If available)	TWP	RNG	SEC
1	380042	Lost Ben #1		7N	4W	1
2						
3						
4						
5						
6						



7						
8						
9						
10						

6. That between the dates starting at 12 o'clock noon on September 1, 20 17 and ending at 12 o'clock noon on September 1, 20 18 at least \$ 100.00 dollars worth of work and improvements were done and performed upon said claim(s) or upon one or more of a contiguous group of claims for the benefit of all, wholly or partly outside of a contiguous group of claims for the benefit of all, not including the location work.

7. That the following persons were employed to perform the work and improvements described herein: myself

8. That the work and improvements performed were: road improvements, mining reclamation

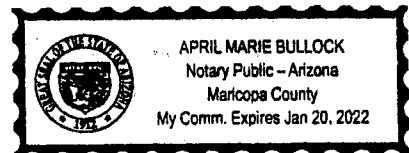
9. Dated: 8/24/18 Signature: Fred Alber

SUBSCRIBED AND SWORN TO before me, a Notary Public, this 24 day of August 20 18

By: April Marie Bullock

Notary Public April Marie Bullock

My Commission Expires Jan 20, 2022

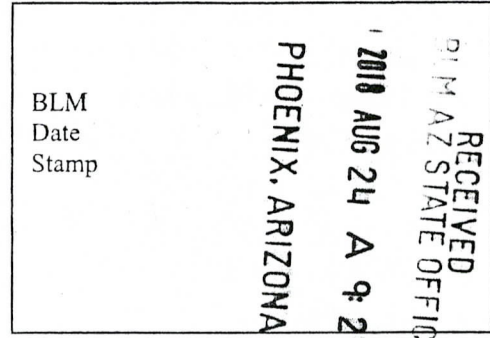


Bureau of Land Management  
Arizona State Office  
[www.blm.gov/az](http://www.blm.gov/az)

No. of Claims:	<u>1</u>	x \$10 =	<u>10</u>
Check No.:		Init.	<u>PER</u>
Receipt No.:	<u>4243424</u>		
For BLM Use Only			

Form: MCF108  
Revised July 2014  
Page 2 of 2





7						
8						
9						
10						

6. That between the dates starting at 12 o'clock noon on September 1, 20 17 and ending at 12 o'clock noon on September 1, 20 18 at least \$ 100.00 dollars worth of work and improvements were done and performed upon said claim(s) or upon one or more of a contiguous group of claims for the benefit of all, wholly or partly outside of a contiguous group of claims for the benefit of all, not including the location work.

7. That the following persons were employed to perform the work and improvements described herein: myself

8. That the work and improvements performed were: road improvements, mining reclamation

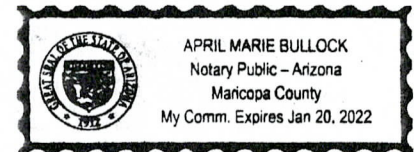
9. Dated: 8/24/18 Signature: Fred Alber

SUBSCRIBED AND SWORN TO before me, a Notary Public, this 24 day of August 20 18

By: April Marie Bullock

Notary Public April Marie Bullock

My Commission Expires Jan 20, 2022



Bureau of Land Management  
Arizona State Office  
[www.blm.gov/az](http://www.blm.gov/az)

No. of Claims: 1 x \$10 = 10  
Check No.: \_\_\_\_\_ Init. PER  
Receipt No.: 4243424  
For BLM Use Only

Form: MCF108  
Revised July 2014  
Page 2 of 2

When Recorded Return Document to:

Fred Alber

5350 W. Bell Rd. Ste C-122 #150

☐ Check here if this is a change of address.

Telephone: 602-749-5293

E-mail address: \_\_\_\_\_

**AFFIDAVIT OF PERFORMANCE OF ANNUAL WORK**

1. State of Arizona, County of Maricopa and Yavapai ss:

2. I (Name) Fred Alber

3. Reside at (Address) 5350 W. Bell Rd.

Suite C-122 #150

City Glendale County Maricopa

State AZ Zip 85308 being duly sworn, depose and say that I am a citizen of the United States, more than eighteen years of age, and that all of the facts set forth in this affidavit, subject to the provisions and penalties of 18 U.S.C. 1001 pertaining to the filing of false, fictitious, or fraudulent statements with the United States, are true and correct according to the best of my knowledge, information and belief.

4. Owner's name and address (If not shown in Items 1-3 above) \_\_\_\_\_

5. That I am personally acquainted with the mining claim(s). The work and improvements were made by and at the expense of the owner(s) of said claim(s). Said contiguous group of claims, listed on this document, are situated in the

San Domingo (optional) Mining District; Maricopa and Yavapai County, Arizona.

Line No.	AMC NUMBER	CLAIM/SITE NAME	COUNTY RECORDER DATA (If available)	TWP	RNG	SEC
1	381023	Lost Ben #2		7 N	4 W	12
2						
3						
4						
5						
6						

RECEIVED  
BLM  
AZ STATE OFFICE  
2018 AUG 24 A 9 25  
PHOENIX, ARIZONA

BLM  
Date  
Stamp

Form: MCF108

Revised July 2014

Page 1 of 2

UNITED STATES  
DEPARTMENT OF THE INTERIOR  
BUREAU OF LAND MANAGEMENT

345

*[Handwritten initials]*

AMC 394884  
376464  
380041

MAINTENANCE FEE WAIVER CERTIFICATION

FORM APPROVED 381023  
OMB NO. 1004-0114  
Expires: October 31, 2016

SEE INSTRUCTIONS ON PAGE 2

1. This small miner waiver is filed for the assessment year beginning on September 1, 2017 and ending on September 1, 2018.
2. The undersigned and all related parties owned ten or fewer mining claims, mill, or tunnel sites located and maintained on Federal lands in the United States of America on September 1, 2017.
3. The undersigned have performed the assessment work required by law for each mining claim listed prior to filing this waiver and understand that by filing this form, the undersigned must file an affidavit of assessment work with the Bureau of Land Management (BLM) by the December 30th following the filing of this waiver.
4. The undersigned understand that if the assessment work obligation has not yet come due under 30 U.S.C. 28 (for those claims in their first assessment year only), a notice of intent to hold reciting this condition must be recorded by the December 30th following the filing of this waiver.
5. The undersigned understand that mill and tunnel sites may also be listed on this waiver and be waived from payment of the maintenance fee, and that a notice of intent to hold for these sites is required to be filed with the BLM by the December 30th following the filing of this waiver.
6. The undersigned understand and acknowledge that pursuant to 43 U.S.C. 1212 and 18 U.S.C. 1001, the filing or recording of a false, fictitious, or fraudulent document with the BLM may result in a fine of up to \$250,000, a prison term not to exceed five years, or both.
7. The mining claims, mill or tunnel sites for which this waiver from payment of the maintenance fees is requested are:

CLAIM OR SITE NAME	BLM RECORDATION SERIAL NUMBER
1. FRED'S FOLLEY	✓ AMC 394884
2. JUBILATION #5	AMC 376464
3. LOST BEN #1	AMC 380042
4. LOST BEN #2	AMC 381023
5.	
6.	
7.	
8.	
9.	
10.	

The owner(s) (claimants) of the above mining claims and sites are:

FRED ALBER  
(Owner's Name - Please Print)  
5350 W. BELL RD. STE C-122 #150  
(Owner's Mailing Address)

*Fred Alber*  
(Owner's Signature)  
GLENDALE AZ 85308  
(City) (State) (Zip Code)

DIANE ALBER  
(Owner's Name - Please Print)  
5350 W. BELL RD. STE C-122 #150  
(Owner's Mailing Address)

*Diane Alber*  
(Owner's Signature)  
GLENDALE AZ 85308  
(City) (State) (Zip Code)

(Owner's Name - Please Print)  
(Owner's Mailing Address)

(Owner's Signature)  
PHOENIX, ARIZONA (City) (State) (Zip Code)

483  
INTERESTED  
RECEIVED  
SEP 07 2017  
BY: *[Signature]*  
(Owner's Name - Please Print)  
(Owner's Mailing Address)

(Owner's Signature)  
(City) (State) (Zip Code)

(Continued on page 2)

*nmw*  
*[Signature]*



(Owner's Name - Please Print)

(Owner's Signature)

(Owner's Mailing Address)

(City)

(State)

(Zip Code)

(Owner's Name - Please Print)

(Owner's Signature)

(Owner's Mailing Address)

(City)

(State)

(Zip Code)

(Owner's Name - Please Print)

(Owner's Signature)

(Owner's Mailing Address)

(City)

(State)

(Zip Code)

(Owner's Name - Please Print)

(Owner's Signature)

(Owner's Mailing Address)

(City)

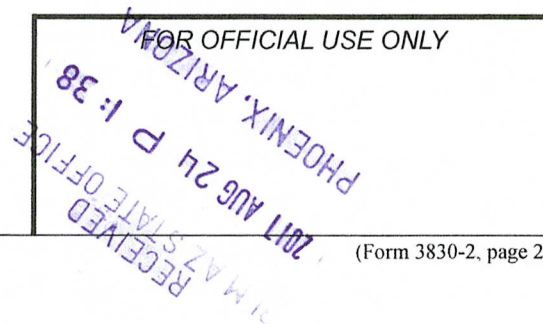
(State)

(Zip Code)

18 U.S.C. 1001 and 43 U.S.C. 1212 make it a crime for any person knowingly and willfully to make to any department or agency of the United States any false, fictitious or fraudulent statements or representations as to any matter within its jurisdiction.

#### INSTRUCTIONS

1. This certification is made under the provisions of 43 U.S.C. § 1744 and 30 U.S.C. §28-28k and the regulations thereunder (43 CFR Part 3830).
2. The claimant(s) must fill in the dates in paragraph 1 for the beginning and ending of the assessment year for which this waiver is sought.
3. The claimant(s) must fill in the date in paragraph 2 for the beginning of the assessment year for which this waiver is sought.
4. All claim and site names and BLM serial numbers must be listed for the mining claims, mill sites, and tunnel sites for which the waiver is sought.
5. All owners of the mining claims, mill sites, and tunnel sites and their addresses must be given.
6. This waiver form must be signed by all the claimants or their designated agent, in original form. If an agent is designated, a notarized designation of agent, signed by all of the claimants with proper address given, must be submitted with this waiver.
7. This form must be filed no later than September 1st for the upcoming assessment year in the BLM State Office where the mining claims or sites are recorded, or the waiver cannot be granted by the BLM. (Example: To obtain a waiver for the assessment year 2012, which begins on September 1, 2011, you must qualify for and file for a waiver no later than September 1, 2011, in the proper BLM State Office.)
8. For all mining claims which require assessment work, you must record an affidavit of labor on or before the December 30th immediately following the filing of this waiver. For all other mining claims or sites waived, you must record a notice of intent to hold on or before the December 30th immediately following the filing of this waiver.
9. Mill and tunnel sites may also be listed on this waiver and be waived from payment of the maintenance fee. A notice of intent to hold for these sites is required to be filed by the December 30th following the filing of this waiver.



FRED ALBER

5350 W. BELL RD, STE C-122 #150

GLENDALE, AZ 85308

AMC 376464

380041

381023

394884

☐ Check here is this is a change of address.

Telephone: 602-749-5293

E-mail address: \_\_\_\_\_

**AFFIDAVIT OF PERFORMANCE OF ANNUAL WORK**

1. State of Arizona, County of MARICOPA and YAVAPAI ss:

2. I (Name) FRED ALBER

3. Reside at (Address) 5350 W. BELL RD.

SUITE C-122 #150

City GLENDALE

County MARICOPA

BLM  
Date  
Stamp

RECEIVED  
AZ STATE OFFICE  
2017 AUG 24 P 1:39  
PHOENIX, ARIZONA

State AZ Zip 85308 being duly sworn, depose and say that I am a citizen of the United States, more than eighteen years of age, and that all of the facts set forth in this affidavit, subject to the provisions and penalties of 18 U.S.C. 1001 pertaining to the filing of false, fictitious, or fraudulent statements with the United States, are true and correct according to the best of my knowledge, information and belief.

4. Owner's name and address (if not shown in Items 1-3 above). \_\_\_\_\_

5. That I am personally acquainted with the mining claim(s). The work and improvements were made by and at the expense of the owner(s) of said claim(s). Said contiguous group of claims, listed on this document, are situated in the

SAN DOMINGO (optional) Mining District; MARICOPA and YAVAPAI County, Arizona.

Line No.	AMC NUMBER	CLAIM/SITE NAME	COUNTY RECORDER DATA (If available)	TWP	RNG	SEC
1	394884	FRED'S FOLLEY		7N	3W	7
2						
3						
4						
5						
6						

ENTERED  
AUG 25 2017  
BY: [Signature]

Form: MCF108  
Revised July 2014  
Page 1 of 2



BLM  
Date  
Stamp

PHOENIX, ARIZONA

2011 AUG 24 P 1:39

RECEIVED  
AZ STATE OFFICE

7						
8						
9						
10						

6. That between the dates starting at 12 o'clock noon on September 1, 20 16 and ending at 12 o'clock noon on September 1, 20 17 at least \$ 100,00 dollars worth of work and improvements were done and performed upon said claim(s) or upon one or more of a contiguous group of claims for the benefit of all, wholly or partly outside of a contiguous group of claims for the benefit of all, not including the location work.

7. That the following persons were employed to perform the work and improvements described herein: \_\_\_\_\_

MYSELF

8. That the work and improvements performed were: \_\_\_\_\_

ROAD IMPROVEMENTS, MINING RECLAMATION

9. Dated: 8/24/17 Signature: Fred Alber

SUBSCRIBED AND SWORN TO before me, a Notary Public, this 24th day of August 20 17

By: Fred Alber

Notary Public Monica Garcia

My Commission Expires Aug 8, 2018

Bureau of Land Management  
Arizona State Office  
[www.blm.gov/az](http://www.blm.gov/az)

No. of Claims: 1 x \$10 = 10.00

Check No.: \_\_\_\_\_ Init. AG

Receipt No.: 3956117

For BLM Use Only

Form: MCF108  
Revised July 2014  
Page 2 of 2



This form is available from the Arizona Geological Survey and may be reproduced.



Fred Alber  
5350 W. Bell Ste C-122 #150  
Glendale, AZ 85308

☐ Check here is this is a change of address.

Telephone: 602 - 749 - 5293

E-mail address: \_\_\_\_\_

**AFFIDAVIT OF PERFORMANCE OF ANNUAL WORK**

1. State of Arizona, County of MARICOPA ss:

2. I (Name) FRED ALBER

3. Reside at (Address) 5350 W. BELL RD

SUITE C-122 #150

City GLENDAL County MARICOPA

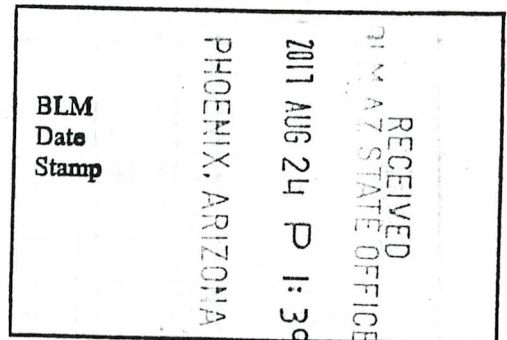
State AZ Zip 85308 being duly sworn, depose and say that I am a citizen of the United States, more than eighteen years of age, and that all of the facts set forth in this affidavit, subject to the provisions and penalties of 18 U.S.C. 1001 pertaining to the filing of false, fictitious, or fraudulent statements with the United States, are true and correct according to the best of my knowledge, information and belief.

4. Owner's name and address (if not shown in items 1-3 above). \_\_\_\_\_

5. That I am personally acquainted with the mining claim(s). The work and improvements were made by and at the expense of the owner(s) of said claim(s). Said contiguous group of claims, listed on this document, are situated in the

SAN DOMINGO (optional) Mining District; MARICOPA County, Arizona.

Line No.	AMC NUMBER	CLAIM/SITE NAME	COUNTY RECORDER DATA (if available)	TWP	RNG	SEC
1	376464	JUBILATION #5		7N	3W	18
2						
3						
4						
5						
6						



RECEIVED M AZ STATE OFFICE 2017 AUG 24 P 1:38 PHOENIX, ARIZONA	BLM Date Stamp
---	----------------------

7						
8						
9						
10						

6. That between the dates starting at 12 o'clock noon on September 1, 20 16 and ending at 12 o'clock noon on September 1, 20 17 at least \$ 100.00 dollars worth of work and improvements were done and performed upon said claim(s) or upon one or more of a contiguous group of claims for the benefit of all, wholly or partly outside of a contiguous group of claims for the benefit of all, not including the location work.

7. That the following persons were employed to perform the work and improvements described herein: \_\_\_\_\_  
MYSELF

8. That the work and improvements performed were: \_\_\_\_\_  
ROAD IMPROVEMENTS, RECLAMATION

9. Dated: 8/24/17 Signature: Fred Alber

SUBSCRIBED AND SWORN TO before me, a Notary Public, this 24th day of August 20 17

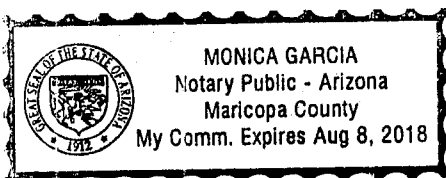
By: FRED ALBER

Notary Public Monica Garcia

My Commission Expires Aug 8, 2018

Bureau of Land Management  
 Arizona State Office  
[www.blm.gov/az](http://www.blm.gov/az)

No. of Claims: <u>1</u> x \$10 = <u>10.00</u>
Check No.: _____ Init. <u>ERG</u>
Receipt No.: _____
For BLM Use Only



Form: MCF108  
 Revised July 2014  
 Page 2 of 2

This form is available from the Arizona Geological Survey and may be reproduced.

FRED ALBER  
5350 W. BELL RD STE C-122 #150  
GLENDALÉ AZ 85308

☐ Check here if this is a change of address.

Telephone: 602-749-5293

E-mail address: \_\_\_\_\_

**AFFIDAVIT OF PERFORMANCE OF ANNUAL WORK**

1. State of Arizona, County of YAVAPAI ss:

2. I (Name) FRED ALBER

3. Reside at (Address) 5350 W. BELL RD.

SUITE C-122 #150

City GLENDALÉ County MARICOPA

State AZ Zip 85308 being duly sworn, depose and say that I am a citizen of the United States, more than eighteen years of age, and that all of the facts set forth in this affidavit, subject to the provisions and penalties of 18 U.S.C. 1001 pertaining to the filing of false, fictitious, or fraudulent statements with the United States, are true and correct according to the best of my knowledge, information and belief.

4. Owner's name and address (if not shown in Items 1-3 above). \_\_\_\_\_

5. That I am personally acquainted with the mining claim(s). The work and improvements were made by and at the expense of the owner(s) of said claim(s). Said contiguous group of claims, listed on this document, are situated in the

SAN DOMINGO (optional) Mining District; YAVAPAI County, Arizona.

Line No.	AMC NUMBER	CLAIM/SITE NAME	COUNTY RECORDER DATA (If available)	TWP	RNG	SEC
1	380042	LOST BEN #1		7N	4W	1
2						
3						
4						
5						
6						

BLM  
Date  
Stamp

RECEIVED  
M AZ STATE OFFICE  
2017 AUG 24 P 1:39  
PHOENIX, ARIZONA



RECEIVED BLM Date Stamp	2017 AUG 24 P 1:19 PHOENIX, ARIZONA
----------------------------------	--

7						
8						
9						
10						

6. That between the dates starting at 12 o'clock noon on September 1, 20 16 and ending at 12 o'clock noon on September 1, 20 17 at least \$ 106.00 dollars worth of work and improvements were done and performed upon said claim(s) or upon one or more of a contiguous group of claims for the benefit of all, wholly or partly outside of a contiguous group of claims for the benefit of all, not including the location work.

7. That the following persons were employed to perform the work and improvements described herein: \_\_\_\_\_  
MYSELF

8. That the work and improvements performed were: \_\_\_\_\_  
ROAD IMPROVEMENTS, MINING RECLAMATION

9. Dated: 8/24/17 Signature: Fred Alber

SUBSCRIBED AND SWORN TO before me, a Notary Public, this 24th day of August 20 17

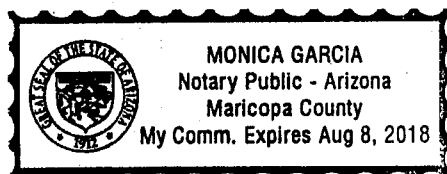
By: FRED ALBER

Notary Public Monica Garcia

My Commission Expires AUG 8, 2018

Bureau of Land Management  
Arizona State Office  
[www.blm.gov/az](http://www.blm.gov/az)

No. of Claims:	<u>1</u>	x \$10 =	<u>10.00</u>
Check No.:	_____	Init.	<u>EBG</u>
Receipt No.:	_____		
For BLM Use Only			



Form: MCF108  
Revised July 2014  
Page 2 of 2

This form is available from the Arizona Geological Survey and may be reproduced.

FRED ALBER  
5350 W. BELL RD. SUITE C-122 #150  
GLENDALE, AZ 85308

☐ Check here if this is a change of address.

Telephone: 602-749-5293

E-mail address: \_\_\_\_\_

**AFFIDAVIT OF PERFORMANCE OF ANNUAL WORK**

1. State of Arizona, County of MARICOPA and YAVAPAI ss:

2. I (Name) FRED ALBER

3. Reside at (Address) 5350 W. BELL RD.

SUITE C-122 #150

City GLENDALE County MARICOPA

State AZ Zip 85308 being duly sworn, depose and say that I am a citizen of the United States, more than eighteen years of age, and that all of the facts set forth in this affidavit, subject to the provisions and penalties of 18 U.S.C. 1001 pertaining to the filing of false, fictitious, or fraudulent statements with the United States, are true and correct according to the best of my knowledge, information and belief.

4. Owner's name and address (if not shown in Items 1-3 above). \_\_\_\_\_

5. That I am personally acquainted with the mining claim(s). The work and improvements were made by and at the expense of the owner(s) of said claim(s). Said contiguous group of claims, listed on this document, are situated in the

SAN DOMINGO (optional) Mining District; MARICOPA and YAVAPAI County, Arizona.

Line No.	AMC NUMBER	CLAIM/SITE NAME	COUNTY RECORDER DATA (If available)	TWP	RNG	SEC
1	381023	LOST BEN #2		7 N	4 W	12
2						
3						
4						
5						
6						

BLM  
Date  
Stamp

RECEIVED  
STATE OFFICE  
2017 AUG 24 P 1:39  
PHOENIX, ARIZONA

BLM Date Stamp	2017 AUG 24 P 1:39	RECEIVED AZ STATE OFFICE PHOENIX, ARIZONA
----------------------	--------------------	---

7						
8						
9						
10						

6. That between the dates starting at 12 o'clock noon on September 1, 20 16 and ending at 12 o'clock noon on September 1, 20 17 at least \$ 100.00 dollars worth of work and improvements were done and performed upon said claim(s) or upon one or more of a contiguous group of claims for the benefit of all, wholly or partly outside of a contiguous group of claims for the benefit of all, not including the location work.

7. That the following persons were employed to perform the work and improvements described herein: \_\_\_\_\_

MYSELF

8. That the work and improvements performed were: \_\_\_\_\_

ROAD IMPROVEMENTS, MINING RECLAMATION

9. Dated: 8/24/17 Signature: Fred Alber

SUBSCRIBED AND SWORN TO before me, a Notary Public, this 24th day of August 20 17

By: Fred Alber

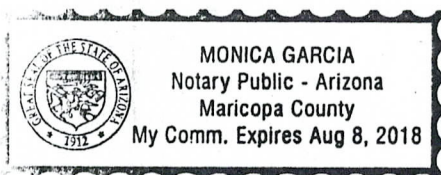
Notary Public Monica Garcia

My Commission Expires Aug 18, 2018

Bureau of Land Management  
Arizona State Office  
[www.blm.gov/az](http://www.blm.gov/az)

No. of Claims:	<u>1</u>	x \$10 =	<u>10.00</u>
Check No.:	_____	Init.	<u>EG</u>
Receipt No.:	_____		
For BLM Use Only			

Form: MCF108  
Revised July 2014  
Page 2 of 2



This form is available from the Arizona Geological Survey and may be reproduced.



**United States Department of the Interior**  
**Bureau of Land Management**  
DIV OF LANDS, MINRLS & ENERGY  
ONE N CENTRAL AVE  
PHOENIX, AZ 85004 -4427  
Phone: 602-417-9200

Receipt

No: 3956117

<b>Transaction #:</b> 4065899	
<b>Date of Transaction:</b> 08/24/2017	
<b>CUSTOMER:</b>	
	FRED ALBER 5350 W BELL RD STE C-122 #150 GLENDALE, AZ 85308-3906 US

LINE #	QTY	DESCRIPTION	REMARKS	UNIT PRICE	TOTAL
1	1.00	LOCATABLE MINERALS / MINING CLAIMS- NOT NEW-UNADJUD, ONE AUTH NO. ONLY / MINING CLAIM MONEY RECEIVED CASES: AMC394884/\$40.00	2017 POL & 2018 WAIV (4)	- n/a -	40.00
<b>TOTAL:</b>					<b>\$40.00</b>

PAYMENT INFORMATION				
1	AMOUNT:	40.00	POSTMARKED:	N/A
	TYPE:	CHECK	RECEIVED:	08/24/2017
	CHECK NO:	1910		
	NAME:	ALBER, FRED 5350 W BELL RD STE C-122 #150 GLENDALE AZ 85308-3906 US		

REMARKS

This receipt was generated by the automated BLM Collections and Billing System and is a paper representation of a portion of the official electronic record contained therein.

When Recorded Return Document to:

FRED ALBER  
5350 W. BELL RD. STE. C-122 #150  
GLENDALE, AZ 85308

376464  
380041  
381023  
394884

☐ Check here if this is a change of address.

Telephone: 602-749-5293

E-mail address: \_\_\_\_\_

### AFFIDAVIT OF PERFORMANCE OF ANNUAL WORK

1. State of Arizona, County of MARICOPA ss:

2. I (Name) FRED ALBER

3. Reside at (Address) 5350 W. BELL RD.

SUITE C-122 #150

City GLENDALE County MARICOPA

BLM  
Date  
Stamp

RECEIVED  
BLM AZ STATE OFFICE  
2018 AUG 24 P 12:07  
PHOENIX, ARIZONA

State AZ Zip 85308 being duly sworn, depose and say that I am a citizen of the United States, more than eighteen years of age, and that all of the facts set forth in this affidavit, subject to the provisions and penalties of 18 U.S.C. 1001 pertaining to the filing of false, fictitious, or fraudulent statements with the United States, are true and correct according to the best of my knowledge, information and belief.

4. Owner's name and address (If not shown in Items 1-3 above). \_\_\_\_\_

5. That I am personally acquainted with the mining claim(s). The work and improvements were made by and at the expense of the owner(s) of said claim(s). Said contiguous group of claims, listed on this document, are situated in the

SAN DOMINGO (optional) Mining District; MARICOPA County, Arizona.

Line No.	AMC NUMBER	CLAIM/SITE NAME	COUNTY RECORDER DATA (If available)	TWP	RNG	SEC
1	376464	JUBILATION #5		7N	3W	18
2						
3						
4						
5						
6						

RECEIVED BLM AZ STATE OFFICE 2016 AUG 24 P 12:01 PHOENIX, ARIZONA	BLM Date Stamp
--	----------------------

7						
8						
9						
10						

6. That between the dates starting at 12 o'clock noon on September 1, 20 15 and ending at 12 o'clock noon on September 1, 20 16 at least \$ 100.00 dollars worth of work and improvements were done and performed upon said claim(s) or upon one or more of a contiguous group of claims for the benefit of all, wholly or partly outside of a contiguous group of claims for the benefit of all, not including the location work.

7. That the following persons were employed to perform the work and improvements described herein: \_\_\_\_\_

MYSELF

8. That the work and improvements performed were: \_\_\_\_\_

ROAD IMPROVEMENTS, RECLAMATION

9. Dated: 8-24-16 Signature: Fred Alber

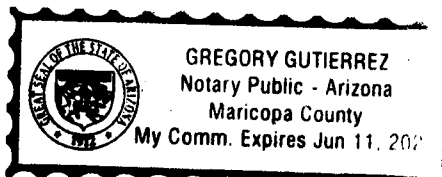
SUBSCRIBED AND SWORN TO before me, a Notary Public, this 24 day of August 20 16

By: Gregory Gutierrez

Notary Public Arizona

My Commission Expires June 11, 2020

Bureau of Land Management  
Arizona State Office  
[www.az.blm.gov](http://www.az.blm.gov)



No. of Claims:	<u>4</u>	x \$10 =	<u>40</u>
Check No.:	<u>1700</u>	Init.	<u>[Signature]</u>
Receipt No.:	<u>3639380</u>		
For BLM Use Only			

Form: MCF108  
Revised Jan. 2006  
Page 2 of 2

Gregory Gutierrez



When Recorded Return Document to:

FRED ALBER  
5350 W. BELL RD. STE. C-122 #150  
GLENDALE, AZ 85308

☐ Check here if this is a change of address.

Telephone: 602-749-5293

E-mail address: \_\_\_\_\_

**AFFIDAVIT OF PERFORMANCE OF ANNUAL WORK**

1. State of Arizona, County of YAVAPI ss:

2. I (Name) FRED ALBER

3. Reside at (Address) 5350 W. BELL RD.

SUITE C-122 #150

City GLENDALE County MARICOPA

BLM  
Date  
Stamp

RECEIVED  
BLM AZ STATE OFFICE  
2016 AUG 24 P 12:01  
PHOENIX, ARIZONA


State AZ Zip 85308 being duly sworn, depose and say that I am a citizen of the United States, more than eighteen years of age, and that all of the facts set forth in this affidavit, subject to the provisions and penalties of 18 U.S.C. 1001 pertaining to the filing of false, fictitious, or fraudulent statements with the United States, are true and correct according to the best of my knowledge, information and belief.

4. Owner's name and address (If not shown in Items 1-3 above). \_\_\_\_\_

5. That I am personally acquainted with the mining claim(s). The work and improvements were made by and at the expense of the owner(s) of said claim(s). Said contiguous group of claims, listed on this document, are situated in the

SAN DOMINGO (optional) Mining District; YAVAPI County, Arizona.

Line No.	AMC NUMBER	CLAIM/SITE NAME	COUNTY RECORDER DATA (If available)	TWP	RNG	SEC
1	380042	LOST BEN #1		7N	4W	1
2						
3						
4						
5						
6						



7						
8						
9						
10						

6. That between the dates starting at 12 o'clock noon on September 1, 20 15 and ending at 12 o'clock noon on September 1, 20 16 at least \$ 100.00 dollars worth of work and improvements were done and performed upon said claim(s) or upon one or more of a contiguous group of claims for the benefit of all, wholly or partly outside of a contiguous group of claims for the benefit of all, not including the location work.

7. That the following persons were employed to perform the work and improvements described herein: MYSELF

8. That the work and improvements performed were: ROAD IMPROVEMENTS, MINING RECLAMATION

9. Dated: 8-24-16 Signature: Fred Alber

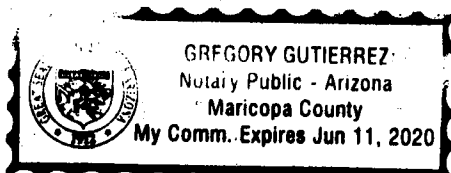
SUBSCRIBED AND SWORN TO before me, a Notary Public, this 24 day of August 20 16

By: Gregory Gutierrez

Notary Public Arizona

My Commission Expires June 11, 2020

Bureau of Land Management  
Arizona State Office  
[www.az.blm.gov](http://www.az.blm.gov)



No. of Claims: _____ x \$10 = _____
Check No.: _____ Init. _____
Receipt No.: _____
For BLM Use Only

Form: MCF108  
Revised Jan. 2006  
Page 2 of 2

This form is available from the Arizona Department of Mines & Mineral Resources and may be reproduced.

*Gregory Gutierrez*

When Recorded Return Document to:

FRED ALBER  
5350 WEST BELL RD. SUITE C-122 #150  
GLENDALE AZ 85308  
CHICOMA CITIZEN

☐ Check here is this is a change of address.

Telephone: 602-749-5293

E-mail address: \_\_\_\_\_

# AFFIDAVIT OF PERFORMANCE OF ANNUAL WORK

1. State of Arizona, County of MARICOPA AND YAVAPAI ss:

2. I (Name) FRED ALBER

3. Reside at (Address) 5350 WEST BELL RD.

SUITE C-122 #150

City GLENDALE County MARICOPA

BLM  
Date  
Stamp

RECEIVED  
BLM AZ STATE OFFICE  
2016 AUG 24 P 12:07  
PHOENIX, ARIZONA

State AZ Zip 85308 being duly sworn, depose and say that I am a citizen of the United States, more than eighteen years of age, and that all of the facts set forth in this affidavit, subject to the provisions and penalties of 18 U.S.C. 1001 pertaining to the filing of false, fictitious, or fraudulent statements with the United States, are true and correct according to the best of my knowledge, information and belief.

4. Owner's name and address (If not shown in Items 1-3 above). \_\_\_\_\_

5. That I am personally acquainted with the mining claim(s). The work and improvements were made by and at the expense of the owner(s) of said claim(s). Said contiguous group of claims, listed on this document, are situated in the

SAN DOMINGO (optional) Mining District; MARICOPA AND YAVAPAI County, Arizona.

Line No.	AMC NUMBER	CLAIM/SITE NAME	COUNTY RECORDER DATA (If available)	TWP	RNG	SEC
1	381023	LOST BEN #2		7N	4W	12
2						
3						
4						
5						
6						



RECEIVED BLM AZ STATE OFFICE	2016 AUG 24 P 12: 07	PHOENIX, ARIZONA
BLM Date Stamp		

7						
8						
9						
10						

6. That between the dates starting at 12 o'clock noon on September 1, 20 15 and ending at 12 o'clock noon on September 1, 20 16 at least \$ 100.00 dollars worth of work and improvements were done and performed upon said claim(s) or upon one or more of a contiguous group of claims for the benefit of all, wholly or partly outside of a contiguous group of claims for the benefit of all, not including the location work.

7. That the following persons were employed to perform the work and improvements described herein: \_\_\_\_\_

MYSELF

8. That the work and improvements performed were: \_\_\_\_\_

ROAD IMPROVEMENTS, MINING RECLAMATION

9. Dated: 8-24-16 Signature: Fred Alber

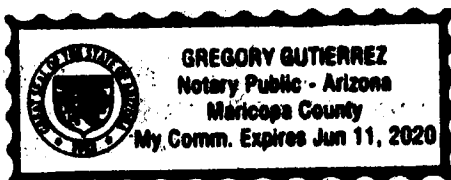
SUBSCRIBED AND SWORN TO before me, a Notary Public, this 24 day of August 20 16

By: Gregory Gutierrez

Notary Public Arizona

My Commission Expires June 11, 2020

Bureau of Land Management  
Arizona State Office  
[www.az.blm.gov](http://www.az.blm.gov)



No. of Claims: _____ x \$10 = _____
Check No.: _____ Init. _____
Receipt No.: _____
For BLM Use Only

Form: MCF108  
Revised Jan. 2006  
Page 2 of 2

*Gregory Gutierrez*

When Recorded Return Document to:

FRED ALBER  
5350 W. BELL RD. STE. C-122 #150  
GLENDALE, AZ 85308

☐ Check here is this is a change of address.

Telephone: 602-749-5293

E-mail address: \_\_\_\_\_

# AFFIDAVIT OF PERFORMANCE OF ANNUAL WORK

1. State of Arizona, County of MARICOPA AND YAVAPAI ss:

2. I (Name) FRED ALBER

3. Reside at (Address) 5350 W. BELL RD.

SUITE C-122 #150

City GLENDALE County MARICOPA

BLM  
Date  
Stamp

RECEIVED  
BLM AZ STATE OFFICE  
2016 AUG 24 P 12:07  
PHOENIX, ARIZONA


State AZ Zip 85308 being duly sworn, depose and say that I am a citizen of the United States, more than eighteen years of age, and that all of the facts set forth in this affidavit, subject to the provisions and penalties of 18 U.S.C. 1001 pertaining to the filing of false, fictitious, or fraudulent statements with the United States, are true and correct according to the best of my knowledge, information and belief.

4. Owner's name and address (If not shown in Items 1-3 above). \_\_\_\_\_

5. That I am personally acquainted with the mining claim(s). The work and improvements were made by and at the expense of the owner(s) of said claim(s). Said contiguous group of claims, listed on this document, are situated in the

SAN DOMINGO (optional) Mining District; MARICOPA AND YAVAPAI County, Arizona.

Line No.	AMC NUMBER	CLAIM/SITE NAME	COUNTY RECORDER DATA (If available)	TWP	RNG	SEC
1	394884	FRED'S FOLLEY		7N	3W	7
2						
3						
4						
5						
6						



7						
8						
9						
10						

6. That between the dates starting at 12 o'clock noon on September 1, 20 15 and ending at 12 o'clock noon on September 1, 20 16 at least \$ 100.00 dollars worth of work and improvements were done and performed upon said claim(s) or upon one or more of a contiguous group of claims for the benefit of all, wholly or partly outside of a contiguous group of claims for the benefit of all, not including the location work.

7. That the following persons were employed to perform the work and improvements described herein: MYSELF

8. That the work and improvements performed were: ROAD IMPROVEMENTS, MINING RECLAMATION

9. Dated: 8-24-16 Signature: Fred Alber

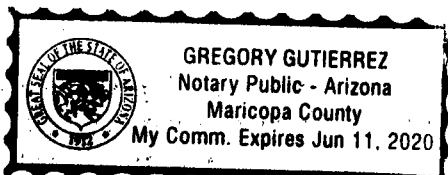
**SUBSCRIBED AND SWORN TO** before me, a Notary Public, this 24 day of August 20 16

By: Gregory Gutierrez

Notary Public Arizona

My Commission Expires June 11, 2020

**Bureau of Land Management**  
**Arizona State Office**  
[www.az.blm.gov](http://www.az.blm.gov)



No. of Claims: _____ x \$10 = _____
Check No.: _____ Init. _____
Receipt No.: _____
<b>For BLM Use Only</b>

**Form: MCF108**  
 Revised Jan. 2006  
 Page 2 of 2

*Gregory Gutierrez*



**United States Department of the Interior**  
**Bureau of Land Management**  
DIV OF LANDS, MINRLS & ENERGY  
ONE N CENTRAL AVE  
PHOENIX, AZ 85004 -4427  
Phone: 602-417-9200

Receipt

No: 3639380


<b>Transaction #:</b> 3743305	
<b>Date of Transaction:</b> 08/24/2016	
CUSTOMER:	
	FRED ALBER 5350 W BELL RD STE C-122 #150 GLENDALE, AZ 85308-3906 US

LINE #	QTY	DESCRIPTION	REMARKS	UNIT PRICE	TOTAL
1	1.00	LOCATABLE MINERALS / MINING CLAIMS- NOT NEW-UNADJUD, ONE AUTH NO. ONLY / MINING CLAIM MONEY RECEIVED CASES: AMC376464/\$40.00	POL 2016/4 WAV	- n/a -	40.00
TOTAL:					\$40.00

PAYMENT INFORMATION				
1	AMOUNT:	40.00	POSTMARKED:	N/A
	TYPE:	CHECK	RECEIVED:	08/24/2016
	CHECK NO:	1788		
	NAME:	ALBER, MANFRED 5350 W BELL RD STE C-122 #150 GLENDALE AZ 85308-3906 US		

REMARKS

This receipt was generated by the automated BLM Collections and Billing System and is a paper representation of a portion of the official electronic record contained therein.

ENTERED  
AUG 25 2016  
BY: 

UNITED STATES  
DEPARTMENT OF THE INTERIOR  
BUREAU OF LAND MANAGEMENT

389

MAINTENANCE FEE WAIVER CERTIFICATION

376464 381023  
380041 394884

FORM APPROVED  
OMB NO. 1004-0114  
Expires: October 31, 2016

SEE INSTRUCTIONS ON PAGE 2

1. This small miner waiver is filed for the assessment year beginning on September 1, 2016 and ending on September 1, 2017.
2. The undersigned and all related parties owned ten or fewer mining claims, mill, or tunnel sites located and maintained on Federal lands in the United States of America on September 1, 2016.
3. The undersigned have performed the assessment work required by law for each mining claim listed prior to filing this waiver and understand that by filing this form, the undersigned must file an affidavit of assessment work with the Bureau of Land Management (BLM) by the December 30th following the filing of this waiver.
4. The undersigned understand that if the assessment work obligation has not yet come due under 30 U.S.C. 28 (for those claims in their first assessment year only), a notice of intent to hold reciting this condition must be recorded by the December 30th following the filing of this waiver.
5. The undersigned understand that mill and tunnel sites may also be listed on this waiver and be waived from payment of the maintenance fee, and that a notice of intent to hold for these sites is required to be filed with the BLM by the December 30th following the filing of this waiver.
6. The undersigned understand and acknowledge that pursuant to 43 U.S.C. 1212 and 18 U.S.C. 1001, the filing or recording of a false, fictitious, or fraudulent document with the BLM may result in a fine of up to \$250,000, a prison term not to exceed five years, or both.
7. The mining claims, mill or tunnel sites for which this waiver from payment of the maintenance fees is requested are:

CLAIM OR SITE NAME	BLM RECORDATION SERIAL NUMBER
1. FRED'S FOLLEY	AMC 394884 ✓
2. JUBILATION #5	AMC 376464
3. LOST BEN #1	AMC 380042
4. LOST BEN #2	AMC 381023
5.	
6.	
7.	
8.	
9.	
10.	

The owner(s) (claimants) of the above mining claims and sites are:

FRED ALBER (Owner's Name - Please Print)	<u>Fred Alber</u> (Owner's Signature)
5350 W. BELL RD. SUITE C-122 #150 (Owner's Mailing Address)	GLENDALÉ (City)
	AZ (State)
	85308 (Zip Code)
-----	
DIANE ALBER (Owner's Name - Please Print)	<u>Diane Alber</u> (Owner's Signature)
5350 W. BELL RD. SUITE C-122 #150 (Owner's Mailing Address)	GLENDALÉ (City)
	AZ (State)
	85308 (Zip Code)
-----	
_____ (Owner's Name - Please Print)	_____ (Owner's Signature)
_____ (Owner's Mailing Address)	PHOENIX, ARIZONA (City)
	_____ (State)
	_____ (Zip Code)
-----	
_____ (Owner's Name - Please Print)	_____ (Owner's Signature)
_____ (Owner's Mailing Address)	BLM AZ STATE OFFICE (City)
	_____ (State)
	_____ (Zip Code)

2016 AUG 24 P 12:06

RECEIVED  
BLM AZ STATE OFFICE

(Continued on page 2)

BY: [Signature]

[Signature]

(Owner's Name - Please Print)

(Owner's Signature)

(Owner's Mailing Address)

(City)

(State)

(Zip Code)

(Owner's Name - Please Print)

(Owner's Signature)

(Owner's Mailing Address)

(City)

(State)

(Zip Code)

(Owner's Name - Please Print)

(Owner's Signature)

(Owner's Mailing Address)

(City)

(State)

(Zip Code)

(Owner's Name - Please Print)

(Owner's Signature)

(Owner's Mailing Address)

(City)

(State)

(Zip Code)

18 U.S.C. 1001 and 43 U.S.C. 1212 make it a crime for any person knowingly and willfully to make to any department or agency of the United States any false, fictitious or fraudulent statements or representations as to any matter within its jurisdiction.

#### INSTRUCTIONS

1. This certification is made under the provisions of 43 U.S.C. § 1744 and 30 U.S.C. §28-28k and the regulations thereunder (43 CFR Part 3830).
2. The claimant(s) must fill in the dates in paragraph 1 for the beginning and ending of the assessment year for which this waiver is sought.
3. The claimant(s) must fill in the date in paragraph 2 for the beginning of the assessment year for which this waiver is sought.
4. All claim and site names and BLM serial numbers must be listed for the mining claims, mill sites, and tunnel sites for which the waiver is sought.
5. All owners of the mining claims, mill sites, and tunnel sites and their addresses must be given.
6. This waiver form must be signed by all the claimants or their designated agent, in original form. If an agent is designated, a notarized designation of agent, signed by all of the claimants with proper address given, must be submitted with this waiver.
7. This form must be filed no later than September 1st for the upcoming assessment year in the BLM State Office where the mining claims or sites are recorded, or the waiver cannot be granted by the BLM. (Example: To obtain a waiver for the assessment year 2012, which begins on September 1, 2011, you must qualify for and file for a waiver no later than September 1, 2011, in the proper BLM State Office.)
8. For all mining claims which require assessment work, you must record an affidavit of labor on or before the December 30th immediately following the filing of this waiver. For all other mining claims or sites waived, you must record a notice of intent to hold on or before the December 30th immediately following the filing of this waiver.
9. Mill and tunnel sites may also be listed on this waiver and be waived from payment of the maintenance fee. A notice of intent to hold for these sites is required to be filed by the December 30th following the filing of this waiver.

PHOENIX, ARIZONA  
2016 AUG 24 P 12:06  
RECEIVED  
BLM AZ STATE OFFICE

FOR OFFICIAL USE ONLY



UNITED STATES  
DEPARTMENT OF THE INTERIOR  
BUREAU OF LAND MANAGEMENT

1343

MAINTENANCE FEE WAIVER CERTIFICATION

SEE INSTRUCTIONS ON PAGE 2

FA

FORM APPROVED  
OMB NO. 1004-0114  
Expires: October 31, 2016

344884  
376464  
380041  
381023

1. This small miner waiver is filed for the assessment year beginning on September 1, 2015 and ending on September 1, 2016.
2. The undersigned and all related parties owned ten or fewer mining claims, mill, or tunnel sites located and maintained on Federal lands in the United States of America on September 1, 2015.
3. The undersigned have performed the assessment work required by law for each mining claim listed prior to filing this waiver and understand that by filing this form, the undersigned must file an affidavit of assessment work with the Bureau of Land Management (BLM) by the December 30th following the filing of this waiver.
4. The undersigned understand that if the assessment work obligation has not yet come due under 30 U.S.C. 28 (for those claims in their first assessment year only), a notice of intent to hold reciting this condition must be recorded by the December 30th following the filing of this waiver.
5. The undersigned understand that mill and tunnel sites may also be listed on this waiver and be waived from payment of the maintenance fee, and that a notice of intent to hold for these sites is required to be filed with the BLM by the December 30th following the filing of this waiver.
6. The undersigned understand and acknowledge that pursuant to 43 U.S.C. 1212 and 18 U.S.C. 1001, the filing or recording of a false, fictitious, or fraudulent document with the BLM may result in a fine of up to \$250,000, a prison term not to exceed five years, or both.
7. The mining claims, mill or tunnel sites for which this waiver from payment of the maintenance fees is requested are:

CLAIM OR SITE NAME	BLM RECORDATION SERIAL NUMBER
1. Fred's Folley	AMC 394884 ✓
2. Jubilation #5	AMC 376464
3. Lost Ben #1	AMC 380042
4. Lost Ben #2	AMC 381023
5.	
6.	
7.	
8.	
9.	
10.	

The owner(s) (claimants) of the above mining claims and sites are:

Fred Alber

(Owner's Name - Please Print)

5350 W. Bell Rd. Suite C-122 #150

(Owner's Mailing Address)

Fred Alber

(Owner's Signature)

Glendale

(City)

AZ

(State)

85308

(Zip Code)

Diane Alber

(Owner's Name - Please Print)

5350 W. Bell Rd. Suite C-122 #150

(Owner's Mailing Address)

Diane Alber

(Owner's Signature)

Glendale

(City)

AZ

(State)

85308

(Zip Code)

(Owner's Name - Please Print)

(Owner's Signature)

(Owner's Mailing Address)

(City)

(State)

(Zip Code)

(Owner's Name - Please Print)

(Owner's Signature)

(Owner's Mailing Address)

(City)

(State)

(Zip Code)

(Continued on page 2)

BY: RM

NWV  
9/8/2015  
RM

(Owner's Name - Please Print)	(Owner's Signature)		
(Owner's Mailing Address)	(City)	(State)	(Zip Code)
(Owner's Name - Please Print)	(Owner's Signature)		
(Owner's Mailing Address)	(City)	(State)	(Zip Code)
(Owner's Name - Please Print)	(Owner's Signature)		
(Owner's Mailing Address)	(City)	(State)	(Zip Code)
(Owner's Name - Please Print)	(Owner's Signature)		
(Owner's Mailing Address)	(City)	(State)	(Zip Code)

18 U.S.C. 1001 and 43 U.S.C. 1212 make it a crime for any person knowingly and willfully to make to any department or agency of the United States any false, fictitious or fraudulent statements or representations as to any matter within its jurisdiction.

#### INSTRUCTIONS

1. This certification is made under the provisions of 43 U.S.C. § 1744 and 30 U.S.C. §28-28k and the regulations thereunder (43 CFR Part 3830).
2. The claimant(s) must fill in the dates in paragraph 1 for the beginning and ending of the assessment year for which this waiver is sought.
3. The claimant(s) must fill in the date in paragraph 2 for the beginning of the assessment year for which this waiver is sought.
4. All claim and site names and BLM serial numbers must be listed for the mining claims, mill sites, and tunnel sites for which the waiver is sought.
5. All owners of the mining claims, mill sites, and tunnel sites and their addresses must be given.
6. This waiver form must be signed by all the claimants or their designated agent, in original form. If an agent is designated, a notarized designation of agent, signed by all of the claimants with proper address given, must be submitted with this waiver.
7. This form must be filed no later than September 1st for the upcoming assessment year in the BLM State Office where the mining claims or sites are recorded, or the waiver cannot be granted by the BLM. (Example: To obtain a waiver for the assessment year 2012, which begins on September 1, 2011, you must qualify for and file for a waiver no later than September 1, 2011, in the proper BLM State Office.)
8. For all mining claims which require assessment work, you must record an affidavit of labor on or before the December 30th immediately following the filing of this waiver. For all other mining claims or sites waived, you must record a notice of intent to hold on or before the December 30th immediately following the filing of this waiver.
9. Mill and tunnel sites may also be listed on this waiver and be waived from payment of the maintenance fee. A notice of intent to hold for these sites is required to be filed by the December 30th following the filing of this waiver.

PHOENIX, ARIZONA  
 FOR OFFICIAL USE ONLY  
 AUG 20 11 44 AM  
 RECEIVED  
 BLM AZ STATE OFFICE

394884

When Recorded Return Document to:

Fred Alber  
5350 W. Bell Rd. Ste C-122 #150  
Glendale, AZ 85308

☐ Check here if this is a change of address.
Telephone: 602-749-5293

E-mail address: \_\_\_\_\_

**AFFIDAVIT OF PERFORMANCE OF ANNUAL WORK**1. State of Arizona, County of Maricopa and Yavapai ss:2. I (Name) Fred Alber3. Reside at (Address) 5350 W. Bell Rd. Suite C-122  
#150City Glendale County Maricopa

State AZ Zip 85308 being duly sworn, depose and say that I am a citizen of the United States, more than eighteen years of age, and that all of the facts set forth in this affidavit, subject to the provisions and penalties of 18 U.S.C. 1001 pertaining to the filing of false, fictitious, or fraudulent statements with the United States, are true and correct according to the best of my knowledge, information and belief.

4. Owner's name and address (If not shown in Items 1-3 above). \_\_\_\_\_

5. That I am personally acquainted with the mining claim(s). The work and improvements were made by and at the expense of the owner(s) of said claim(s). Said contiguous group of claims, listed on this document, are situated in the


San Domingo (optional) Mining District; Maricopa and Yavapai County, Arizona.

Line No.	AMC NUMBER	CLAIM/SITE NAME	COUNTY RECORDER DATA (If available)	TWP	RNG	SEC
1	394884	Fred's Folley		7N	3W	7
2						
3						
4						
5						
6						

RPM



AFFIDAVIT OF PERFORMANCE OF ANNUAL WORK – page 2



7						
8						
9						
10						

6. That between the dates starting at 12 o'clock noon on September 1, 20 14 and ending at 12 o'clock noon on September 1, 20 15 at least \$ 100.00 dollars worth of work and improvements were done and performed upon said claim(s) or upon one or more of a contiguous group of claims for the benefit of all, wholly or partly outside of a contiguous group of claims for the benefit of all, not including the location work.

7. That the following persons were employed to perform the work and improvements described herein: myself

8. That the work and improvements performed were: road improvements, mining reclamation


9. Dated: 8-20-15 Signature: Fred Alber

SUBSCRIBED AND SWORN TO before me, a Notary Public, this 20th day of Aug 20 15

By: Fred Alber

Notary Public Monica Garcia

My Commission Expires Aug 8, 2018



Bureau of Land Management  
Arizona State Office  
[www.az.blm.gov](http://www.az.blm.gov)

No. of Claims:		x \$10 =	<u>10</u>
Check No.:	<u>Cash</u>	Init.	<u>ERG</u>
Receipt No.:	<u>3372088</u>		
For BLM Use Only			

Form: MCF108  
Revised Jan. 2006  
Page 2 of 2

376 464

When Recorded Return Document to:

Fred Alber  
5350 W. Bell Rd. Ste C-122 #150  
Glendale, AZ 85308

☐ Check here is this is a change of address.
Telephone: 602-749-5293

E-mail address: \_\_\_\_\_

**AFFIDAVIT OF PERFORMANCE OF ANNUAL WORK**1. State of Arizona, County of Maricopa ss:2. I (Name) Fred Alber3. Reside at (Address) 5350 W. Bell Rd. Suite C-122  
#150City Glendale County Maricopa

State AZ Zip 85308 being duly sworn, depose and say that I am a citizen of the United States, more than eighteen years of age, and that all of the facts set forth in this affidavit, subject to the provisions and penalties of 18 U.S.C. 1001 pertaining to the filing of false, fictitious, or fraudulent statements with the United States, are true and correct according to the best of my knowledge, information and belief.

4. Owner's name and address (If not shown in Items 1-3 above), \_\_\_\_\_


5. That I am personally acquainted with the mining claim(s). The work and improvements were made by and at the expense of the owner(s) of said claim(s). Said contiguous group of claims, listed on this document, are situated in the

San Domingo (optional) Mining District; Maricopa County, Arizona.

Line No.	AMC NUMBER	CLAIM/SITE NAME	COUNTY RECORDER DATA (If available)	TWP	RNG	SEC
1	376464	Jubilation #5		7N	3W	18
2						
3						
4						
5						
6						

Ran

AFFIDAVIT OF PERFORMANCE OF ANNUAL WORK – page 2



7						
8						
9						
10						

6. That between the dates starting at 12 o'clock noon on September 1, 20 14 and ending at 12 o'clock noon on September 1, 20 15 at least \$ 100.00 dollars worth of work and improvements were done and performed upon said claim(s) or upon one or more of a contiguous group of claims for the benefit of all, wholly or partly outside of a contiguous group of claims for the benefit of all, not including the location work.

7. That the following persons were employed to perform the work and improvements described herein: myself

8. That the work and improvements performed were: road improvements, mining reclamation


9. Dated: 8-20-15 Signature: Fred Alber

SUBSCRIBED AND SWORN TO before me, a Notary Public, this 20th day of Aug 20 15

By: Fred Alber

Notary Public Monica Garcia

My Commission Expires Aug 8, 2018



Bureau of Land Management  
Arizona State Office  
[www.az.blm.gov](http://www.az.blm.gov)

No. of Claims:	<u>10</u>	x \$10 =	<u>10</u>
Check No.:	<u>cash</u>	Init.	<u>EG</u>
Receipt No.:	<u>3372088</u>		
For BLM Use Only			

Form: MCF108  
Revised Jan. 2006  
Page 2 of 2



380041

When Recorded Return Document to:

Fred Alber  
5350 W. Bell Rd. Ste C-122 #150  
Glendale, AZ 85308

☐ Check here if this is a change of address.
Telephone: 602-749-5293

E-mail address: \_\_\_\_\_

**AFFIDAVIT OF PERFORMANCE OF ANNUAL WORK**1. State of Arizona, County of Yavapai ss:2. I (Name) Fred Alber3. Reside at (Address) 5350 W. Bell Rd. Suite C-122  
#150City Glendale County MaricopaBLM  
Date  
Stamp

RECEIVED  
 MARICOPA STATE OFFICE  
 2015 AUG 20 A 11:45  
 PHOENIX, ARIZONA

State AZ Zip 85308 being duly sworn, depose and say that I am a citizen of the United States, more than eighteen years of age, and that all of the facts set forth in this affidavit, subject to the provisions and penalties of 18 U.S.C. 1001 pertaining to the filing of false, fictitious, or fraudulent statements with the United States, are true and correct according to the best of my knowledge, information and belief.

4. Owner's name and address (If not shown in Items 1-3 above). \_\_\_\_\_

5. That I am personally acquainted with the mining claim(s). The work and improvements were made by and at the expense of the owner(s) of said claim(s). Said contiguous group of claims, listed on this document, are situated in the

San Domingo (optional) Mining District; Yavapai County, Arizona.

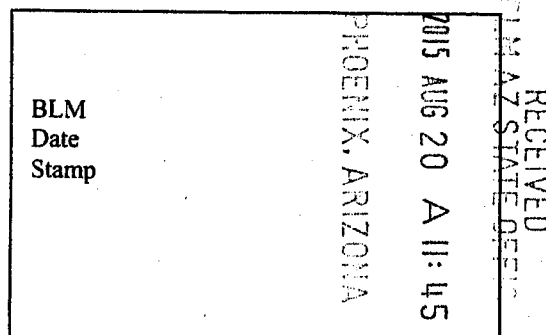
Line No.	AMC NUMBER	CLAIM/SITE NAME	COUNTY RECORDER DATA (If available)	TWP	RNG	SEC
1	380042	Lost Ben #1		7N	4W	1
2						
3						
4						
5						
6						

Form: MCF108

Revised Jan. 2006

Page 1 of 2

R. Alber



7						
8						
9						
10						

6. That between the dates starting at 12 o'clock noon on September 1, 20 14 and ending at 12 o'clock noon on September 1, 20 15 at least \$ 100.00 dollars worth of work and improvements were done and performed upon said claim(s) or upon one or more of a contiguous group of claims for the benefit of all, wholly or partly outside of a contiguous group of claims for the benefit of all, not including the location work.

7. That the following persons were employed to perform the work and improvements described herein: myself

8. That the work and improvements performed were: road improvements, mining reclamation


9. Dated: 8-20-15 Signature: A Fred Alben

SUBSCRIBED AND SWORN TO before me, a Notary Public, this 20th day of Aug 20 15

By: Fred Alben

Notary Public Monica Garcia

My Commission Expires Aug 8, 2018



Bureau of Land Management  
Arizona State Office  
[www.az.blm.gov](http://www.az.blm.gov)

No. of Claims:	<u>10</u>	x \$10 =	<u>10</u>
Check No.:	<u>Cash</u>	Init.	<u>EG</u>
Receipt No.:	<u>3372088</u>		
For BLM Use Only			

381023

When Recorded Return Document to:

Fred Alber  
5350 W. Bell Rd. Ste C-122 #150  
Glendale, AZ 85308

☐ Check here is this is a change of address.
Telephone: 602-749-5293

E-mail address: \_\_\_\_\_

## AFFIDAVIT OF PERFORMANCE OF ANNUAL WORK

1. State of Arizona, County of Maricopa and Yavapai ss:2. I (Name) Fred Alber3. Reside at (Address) 5350 W. Bell Rd. Suite C-122  
#150City Glendale County Maricopa

State AZ Zip 85308 being duly sworn, depose and say that I am a citizen of the United States, more than eighteen years of age, and that all of the facts set forth in this affidavit, subject to the provisions and penalties of 18 U.S.C. 1001 pertaining to the filing of false, fictitious, or fraudulent statements with the United States, are true and correct according to the best of my knowledge, information and belief.

4. Owner's name and address (If not shown in Items 1-3 above), \_\_\_\_\_

5. That I am personally acquainted with the mining claim(s). The work and improvements were made by and at the expense of the owner(s) of said claim(s). Said contiguous group of claims, listed on this document, are situated in the

San Domingo (optional) Mining District; Maricopa and Yavapai County, Arizona.


Line No.	AMC NUMBER	CLAIM/SITE NAME	COUNTY RECORDER DATA (If available)	TWP	RNG	SEC
1	381023	Lost Ben #2		7 N	4 W	12
2						
3						
4						
5						
6						

Form: MCF108  
 Revised Jan. 2006  
 Page 1 of 2

Rhm



AFFIDAVIT OF PERFORMANCE OF ANNUAL WORK – page 2



7						
8						
9						
10						

6. That between the dates starting at 12 o'clock noon on September 1, 20 14 and ending at 12 o'clock noon on September 1, 20 15 at least \$ 100.00 dollars worth of work and improvements were done and performed upon said claim(s) or upon one or more of a contiguous group of claims for the benefit of all, wholly or partly outside of a contiguous group of claims for the benefit of all, not including the location work.

7. That the following persons were employed to perform the work and improvements described herein: myself

8. That the work and improvements performed were: road improvements, mining reclamation

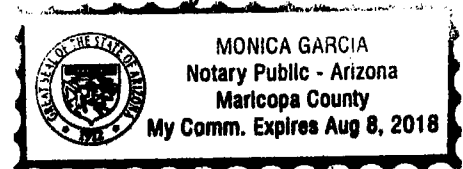
9. Dated: 8-20-15 Signature: Fred Alber

SUBSCRIBED AND SWORN TO before me, a Notary Public, this 20th day of Aug 20 15

By: Fred Alber

Notary Public Monica Garcia

My Commission Expires Aug 8, 2018



Bureau of Land Management  
Arizona State Office  
[www.az.blm.gov](http://www.az.blm.gov)

No. of Claims: \_\_\_\_\_ x \$10 = 10

Check No.: cash Init. AG

Receipt No.: 3372088

For BLM Use Only

Form: MCF108  
Revised Jan. 2006  
Page 2 of 2

**United States Department of the Interior**  
**Bureau of Land Management**  
LANDS/RECREATION & PLANNING  
ONE N CENTRAL AVE  
PHOENIX, AZ 85004 -2203  
Phone: 602-417-9200

Receipt

No: 3372088

<b>Transaction #:</b> 3470274	
<b>Date of Transaction:</b> 08/20/2015	
<b>CUSTOMER:</b>	
	FRED ALBER 5350 W BELL RD STE C-122 #150 GLENDALE, AZ 85308-3906 US

LINE #	QTY	DESCRIPTION	REMARKS	UNIT PRICE	TOTAL
1	1.00	LOCATABLE MINERALS / MINING CLAIMS- NOT NEW-UNADJUD, ONE AUTH NO. ONLY / MINING CLAIM MONEY RECEIVED CASES: AMC394884/\$40.00	2016 WAIV & 2015 POL (4)	- n/a -	40.00
<b>TOTAL:</b>					<b>\$40.00</b>

PAYMENT INFORMATION				
1	AMOUNT:	40.00	POSTMARKED:	N/A
	TYPE:	CASH	RECEIVED:	08/20/2015
	NAME:	ALBER, FRED 5350 W BELL RD STE C-122 #150 GLENDALE AZ 85308-3906 US		

REMARKS

This receipt was generated by the automated BLM Collections and Billing System and is a paper representation of a portion of the official electronic record contained therein.

*R. [Signature]*

UNITED STATES  
DEPARTMENT OF THE INTERIOR  
BUREAU OF LAND MANAGEMENT  
**MAINTENANCE FEE WAIVER CERTIFICATION**

SEE INSTRUCTIONS ON PAGE 2

Amc 394884

376464

380041

381023

FORM APPROVED

OMB NO. 1004-0114

Expires: October 31, 2016

1. This small miner waiver is filed for the assessment year beginning on September 1, 2014 and ending on September 1, 2015.
2. The undersigned and all related parties owned ten or fewer mining claims, mill, or tunnel sites located and maintained on Federal lands in the United States of America on September 1, 2014.
3. The undersigned have performed the assessment work required by law for each mining claim listed prior to filing this waiver and understand that by filing this form, the undersigned must file an affidavit of assessment work with the Bureau of Land Management (BLM) by the December 30th following the filing of this waiver.
4. The undersigned understand that if the assessment work obligation has not yet come due under 30 U.S.C. 28 (for those claims in their first assessment year only), a notice of intent to hold reciting this condition must be recorded by the December 30th following the filing of this waiver.
5. The undersigned understand that mill and tunnel sites may also be listed on this waiver and be waived from payment of the maintenance fee, and that a notice of intent to hold for these sites is required to be filed with the BLM by the December 30th following the filing of this waiver.
6. The undersigned understand and acknowledge that pursuant to 43 U.S.C. 1212 and 18 U.S.C. 1001, the filing or recording of a false, fictitious, or fraudulent document with the BLM may result in a fine of up to \$250,000, a prison term not to exceed five years, or both.
7. The mining claims, mill or tunnel sites for which this waiver from payment of the maintenance fees is requested are:

CLAIM OR SITE NAME	BLM RECORDATION SERIAL NUMBER
1. Fred's Folley	✓ AMC 394884
2. Jubilation #5	AMC 376464
3. Lost Ben #1	AMC 380042
4. Lost Ben #2	AMC 381023
5.	
6.	
7.	
8.	
9.	
10.	

The owner(s) (claimants) of the above mining claims and sites are:

Fred Alber ✓  
(Owner's Name - Please Print)  
610 E. Bell Rd #2, Box 367  
(Owner's Mailing Address)

Fred Alber  
(Owner's Signature)  
Phoenix AZ 85022  
(City) (State) (Zip Code)

Diane Alber ✓  
(Owner's Name - Please Print)  
610 E. Bell Rd #2, Box 367  
(Owner's Mailing Address)

Diane Alber  
(Owner's Signature)  
Phoenix AZ 85022  
(City) (State) (Zip Code)

(Owner's Name - Please Print)  
(Owner's Mailing Address)

(Owner's Signature)  
(City) (State) (Zip Code)

(Owner's Name - Please Print)

(Owner's Signature)

(Owner's Mailing Address)

(City) (State) (Zip Code)

ENTERED  
AC 483  
SEP 15 2014  
BY [signature]  
PHOENIX, ARIZONA

RECEIVED  
MAZ STATE OFFICE  
2014 AUG 28 P 2:36

NW CHECKED SEP 23 2014 [signature]



(Owner's Name - Please Print)	(Owner's Signature)		
(Owner's Mailing Address)	(City)	(State)	(Zip Code)
(Owner's Name - Please Print)	(Owner's Signature)		
(Owner's Mailing Address)	(City)	(State)	(Zip Code)
(Owner's Name - Please Print)	(Owner's Signature)		
(Owner's Mailing Address)	(City)	(State)	(Zip Code)
(Owner's Name - Please Print)	(Owner's Signature)		
(Owner's Mailing Address)	(City)	(State)	(Zip Code)

18 U.S.C. 1001 and 43 U.S.C. 1212 make it a crime for any person knowingly and willfully to make to any department or agency of the United States any false, fictitious or fraudulent statements or representations as to any matter within its jurisdiction.

#### INSTRUCTIONS

1. This certification is made under the provisions of 43 U.S.C. § 1744 and 30 U.S.C. § 28-28k and the regulations thereunder (43 CFR Part 3830).
2. The claimant(s) must fill in the dates in paragraph 1 for the beginning and ending of the assessment year for which this waiver is sought.
3. The claimant(s) must fill in the date in paragraph 2 for the beginning of the assessment year for which this waiver is sought.
4. All claim and site names and BLM serial numbers must be listed for the mining claims, mill sites, and tunnel sites for which the waiver is sought.
5. All owners of the mining claims, mill sites, and tunnel sites and their addresses must be given.
6. This waiver form must be signed by all the claimants or their designated agent, in original form. If an agent is designated, a notarized designation of agent, signed by all of the claimants with proper address given, must be submitted with this waiver.
7. This form must be filed no later than September 1st for the upcoming assessment year in the BLM State Office where the mining claims or sites are recorded, or the waiver cannot be granted by the BLM. (Example: To obtain a waiver for the assessment year 2012, which begins on September 1, 2011, you must qualify for and file for a waiver no later than September 1, 2011, in the proper BLM State Office.)
8. For all mining claims which require assessment work, you must record an affidavit of labor on or before the December 30th immediately following the filing of this waiver. For all other mining claims or sites waived, you must record a notice of intent to hold on or before the December 30th immediately following the filing of this waiver.
9. Mill and tunnel sites may also be listed on this waiver and be waived from payment of the maintenance fee. A notice of intent to hold for these sites is required to be filed by the December 30th following the filing of this waiver.

PHOENIX, ARIZONA

2011 AUG 28 P 2:36

RECEIVED  
BLM AZ STATE OFFICE

FOR OFFICIAL USE ONLY

394884

When Recorded Return Document to:

Fred Alber  
610 E. Bell Rd #2, Box 367  
Phoenix, AZ 85022

☐ Check here if this is a change of address.

Telephone: 602-749-5293

E-mail address: \_\_\_\_\_

# **AFFIDAVIT OF PERFORMANCE OF ANNUAL WORK**

1. State of Arizona, County of Maricopa and Yavapai ss:

2. I (Name) Fred Alber

3. Reside at (Address) 610 E. Bell Rd. #2, Box 367

City Phoenix County Maricopa



State AZ Zip 85022 being duly sworn, depose and say that I am a citizen of the United States, more than eighteen years of age, and that all of the facts set forth in this affidavit, subject to the provisions and penalties of 18 U.S.C. 1001 pertaining to the filing of false, fictitious, or fraudulent statements with the United States, are true and correct according to the best of my knowledge, information and belief.

4. Owner's name and address (If not shown in Items 1-3 above). \_\_\_\_\_

5. That I am personally acquainted with the mining claim(s). The work and improvements were made by and at the expense of the owner(s) of said claim(s). Said contiguous group of claims, listed on this document, are situated in the

San Domingo (optional) Mining District; Maricopa and Yavapai County, Arizona.

Line No.	AMC NUMBER	CLAIM/SITE NAME	COUNTY RECORDER DATA (If available)	TWP	RNG	SEC
1	394884	Fred's Folley		7N	3W	7
2						
3						
4						
5						
6						



Form: MCF108  
 Revised Jan. 2006  
 Page 1 of 2

**AFFIDAVIT OF PERFORMANCE OF ANNUAL WORK – page 2**

RECEIVED  
M AZ STATE OFFICE

2014 AUG 28 P 2:36

BLM  
Date  
Stamp

PHOENIX, ARIZONA

7						
8						
9						
10						

6. That between the dates starting at 12 o'clock noon on September 1, 20 13 and ending at 12 o'clock noon on September 1, 20 14 at least \$ 106.00 dollars worth of work and improvements were done and performed upon said claim(s) or upon one or more of a contiguous group of claims for the benefit of all, wholly or partly outside of a contiguous group of claims for the benefit of all, not including the location work.

7. That the following persons were employed to perform the work and improvements described herein: myself

8. That the work and improvements performed were: road improvements, mining reclamation


9. Dated: 8-28-14 Signature: Fred Allen

**SUBSCRIBED AND SWORN TO** before me, a Notary Public, this 28

By: \_\_\_\_\_

Notary Public Bonnie K. Chacon

My Commission Expires 5/15/2016



**Bureau of Land Management**  
**Arizona State Office**  
[www.az.blm.gov](http://www.az.blm.gov)

No. of Claims: 4 x \$10 = 40

Check No.: 1387 Init. YMC

Receipt No.: 3116166

**For BLM Use Only**

**Form: MCF108**  
**Revised Jan. 2006**  
**Page 2 of 2**

376464

When Recorded Return Document to:

Fred Alber  
610 E. Bell Rd. #2, Box 367  
Phoenix, AZ 85022

☐ Check here if this is a change of address.

Telephone: 602-749-5293

E-mail address: \_\_\_\_\_

## AFFIDAVIT OF PERFORMANCE OF ANNUAL WORK

1. State of Arizona, County of Maricopa ss:

2. I (Name) Fred Alber

3. Reside at (Address) 610 E. Bell Rd #2, Box 367

City Phoenix County Maricopa


State AZ Zip 85022 being duly sworn, depose and say that I am a citizen of the United States, more than eighteen years of age, and that all of the facts set forth in this affidavit, subject to the provisions and penalties of 18 U.S.C. 1001 pertaining to the filing of false, fictitious, or fraudulent statements with the United States, are true and correct according to the best of my knowledge, information and belief.

4. Owner's name and address (If not shown in Items 1-3 above). \_\_\_\_\_

5. That I am personally acquainted with the mining claim(s). The work and improvements were made by and at the expense of the owner(s) of said claim(s). Said contiguous group of claims, listed on this document, are situated in the

San Domingo (optional) Mining District; Maricopa County, Arizona.

Line No.	AMC NUMBER	CLAIM/SITE NAME	COUNTY RECORDER DATA (If available)	TWP	RNG	SEC
1	376464	Jubilation #5		7 N	3 W	18
2						
3						
4						
5						
6						



ENTERED  
 SEP 02 2014  
 BY: Ram

Form: MCF108  
 Revised Jan. 2006  
 Page 1 of 2



RECEIVED  
M AZ STATE OFFICE

2014 AUG 28 P 2:36

BLM  
Date  
Stamp

PHOENIX, ARIZONA

7						
8						
9						
10						

6. That between the dates starting at 12 o'clock noon on September 1, 20 13 and ending at 12 o'clock noon on September 1, 20 14 at least \$ 100.00 dollars worth of work and improvements were done and performed upon said claim(s) or upon one or more of a contiguous group of claims for the benefit of all, wholly or partly outside of a contiguous group of claims for the benefit of all, not including the location work.

7. That the following persons were employed to perform the work and improvements described herein: myself

8. That the work and improvements performed were: road improvements, mining reclamation


9. Dated: 8-28-14 Signature: Fred Alber

SUBSCRIBED AND SWORN TO before me, a Notary Public, this 28<sup>th</sup> day of Aug 20 14

By: \_\_\_\_\_

Notary Public Bonnie K. Chacon

My Commission Expires 5/15/2016



Bureau of Land Management  
Arizona State Office  
[www.az.blm.gov](http://www.az.blm.gov)

No. of Claims: \_\_\_\_\_ x \$10 = \_\_\_\_\_

Check No.: \_\_\_\_\_ Init. \_\_\_\_\_

Receipt No.: \_\_\_\_\_

For BLM Use Only

380041

When Recorded Return Document to:

Fred Alber  
610 E. Bell Rd. #2, Box 367  
Phoenix, AZ 85022

☐ Check here if this is a change of address.

Telephone: 602-749-5293

E-mail address: \_\_\_\_\_

## AFFIDAVIT OF PERFORMANCE OF ANNUAL WORK

1. State of Arizona, County of Yavapai ss:

2. I (Name) Fred Alber

3. Reside at (Address) 610 E. Bell Rd. #2, Box 367

City Phoenix County Maricopa


State AZ Zip 85022 being duly sworn, depose and say that I am a citizen of the United States, more than eighteen years of age, and that all of the facts set forth in this affidavit, subject to the provisions and penalties of 18 U.S.C. 1001 pertaining to the filing of false, fictitious, or fraudulent statements with the United States, are true and correct according to the best of my knowledge, information and belief.

4. Owner's name and address (If not shown in Items 1-3 above). \_\_\_\_\_

5. That I am personally acquainted with the mining claim(s). The work and improvements were made by and at the expense of the owner(s) of said claim(s). Said contiguous group of claims, listed on this document, are situated in the

San Domingo (optional) Mining District; Yavapai County, Arizona.


Line No.	AMC NUMBER	CLAIM/SITE NAME	COUNTY RECORDER DATA (If available)	TWP	RNG	SEC
1	380042	Lost Ben #1		7N	4W	1
2						
3						
4						
5						
6						



Form: MCF108

Revised Jan. 2006

Page 1 of 2



**AFFIDAVIT OF PERFORMANCE OF ANNUAL WORK – page 2**

RECEIVED  
M AZ STATE OFFICE

2014 AUG 28 P 2:36

BLM  
Date  
Stamp

PHOENIX, ARIZONA

7						
8						
9						
10						

6. That between the dates starting at 12 o'clock noon on September 1, 20 13 and ending at 12 o'clock noon on September 1, 20 14 at least \$ 100.00 dollars worth of work and improvements were done and performed upon said claim(s) or upon one or more of a contiguous group of claims for the benefit of all, wholly or partly outside of a contiguous group of claims for the benefit of all, not including the location work.

7. That the following persons were employed to perform the work and improvements described herein: myself

8. That the work and improvements performed were: road improvements, mining reclamation

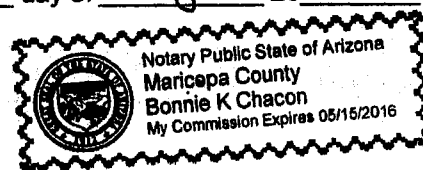
9. Dated: 8-28-14 Signature: Fred Albu

**SUBSCRIBED AND SWORN TO** before me, a Notary Public, this 28<sup>th</sup> day of Aug 20 14

By: \_\_\_\_\_

Notary Public Bonnie K. Chacon

My Commission Expires 5/15/2016



**Bureau of Land Management**  
**Arizona State Office**  
[www.az.blm.gov](http://www.az.blm.gov)

No. of Claims: \_\_\_\_\_ x \$10 = \_\_\_\_\_

Check No.: \_\_\_\_\_ Init. \_\_\_\_\_

Receipt No.: \_\_\_\_\_

**For BLM Use Only**

**Form: MCF108**  
Revised Jan. 2006  
Page 2 of 2

381023

When Recorded Return Document to:

Fred Alber  
610 E. Bell Rd. #2, Box 367  
Phoenix, AZ 85022

☐ Check here is this is a change of address.
Telephone: 602-749-5293

E-mail address: \_\_\_\_\_

**AFFIDAVIT OF PERFORMANCE OF ANNUAL WORK**1. State of Arizona, County of Maricopa and Yavapai ss:2. I (Name) Fred Alber3. Reside at (Address) 610 E. Bell Rd. #2, Box 367City Phoenix County Maricopa

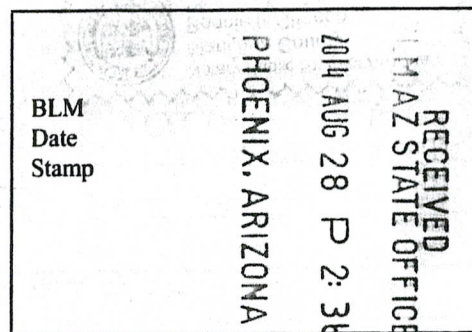
State AZ Zip 85022 being duly sworn, depose and say that I am a citizen of the United States, more than eighteen years of age, and that all of the facts set forth in this affidavit, subject to the provisions and penalties of 18 U.S.C. 1001 pertaining to the filing of false, fictitious, or fraudulent statements with the United States, are true and correct according to the best of my knowledge, information and belief.

4. Owner's name and address (If not shown in Items 1-3 above). \_\_\_\_\_

5. That I am personally acquainted with the mining claim(s). The work and improvements were made by and at the expense of the owner(s) of said claim(s). Said contiguous group of claims, listed on this document, are situated in the

San Domingo (optional) Mining District; Maricopa and Yavapai County, Arizona.

Line No.	AMC NUMBER	CLAIM/SITE NAME	COUNTY RECORDER DATA (If available)	TWP	RNG	SEC
1	381023	Lost Ben #2		7N	4W	12
2						
3						
4						
5						
6						



Form: MCF108

Revised Jan. 2006

Page 1 of 2

ENTERED  
 SEP 02 2014  
 BY: R. Wang



**AFFIDAVIT OF PERFORMANCE OF ANNUAL WORK – page 2**

RECEIVED  
BLM AZ STATE OFFICE

2014 AUG 28 P 2:36

BLM  
Date  
Stamp  
PHOENIX, ARIZONA

7						
8						
9						
10						

6. That between the dates starting at 12 o'clock noon on September 1, 20 13 and ending at 12 o'clock noon on September 1, 20 14 at least \$ 100.00 dollars worth of work and improvements were done and performed upon said claim(s) or upon one or more of a contiguous group of claims for the benefit of all, wholly or partly outside of a contiguous group of claims for the benefit of all, not including the location work.

7. That the following persons were employed to perform the work and improvements described herein: myself

8. That the work and improvements performed were: road improvements, mining reclamation

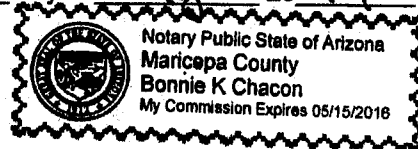
9. Dated: 8-28-14 Signature: Fred Allen

SUBSCRIBED AND SWORN TO before me, a Notary Public, this 28th day of Aug 20 14

By: \_\_\_\_\_

Notary Public Bonnie K Chacon

My Commission Expires 5/15/2016



**Bureau of Land Management**  
**Arizona State Office**  
[www.az.blm.gov](http://www.az.blm.gov)

No. of Claims: \_\_\_\_\_ x \$10 = \_\_\_\_\_

Check No.: \_\_\_\_\_ Init. \_\_\_\_\_


Receipt No.: \_\_\_\_\_

**For BLM Use Only**

**Form: MCF108**  
**Revised Jan. 2006**  
**Page 2 of 2**

This form is available from the **Arizona Department of Mines & Mineral Resources** and may be reproduced.

**United States Department of the Interior**  
**Bureau of Land Management**  
LANDS/RECREATION & PLANNING  
ONE N CENTRAL AVE  
PHOENIX, AZ 85004 -2203  
Phone: 602-417-9200



Receipt

No:

3116166

Transaction #: 3207911

Date of Transaction: 08/28/2014

CUSTOMER:

FRED ALBER  
610 E BELL RD STE 2  
PHOENIX, AZ 85022-2393 US

LINE #	QTY	DESCRIPTION	REMARKS	UNIT PRICE	TOTAL
1	1.00	LOCATABLE MINERALS / MINING CLAIMS- NOT NEW-UNADJUD, ONE AUTH NO. ONLY / MINING CLAIM MONEY RECEIVED CASES: AMC376464/\$40.00	POL 2014/4 WAV	- n/a -	40.00
TOTAL:					\$40.00

PAYMENT INFORMATION			
1	AMOUNT:	40.00	POSTMARKED: N/A
	TYPE:	CHECK	RECEIVED: 08/28/2014
	CHECK NO:	1387	
	NAME:	ALBER, MANFRED 610 E BELL RD STE 2 BOX 367 PHOENIX AZ 85022-2393 US	

REMARKS

This receipt was generated by the automated BLM Collections and Billing System and is a paper representation of a portion of the official electronic record contained therein.

AMC 394884  
376464  
380041  
381023

Form 3830-2  
(March 2007)

UNITED STATES DEPARTMENT OF THE INTERIOR  
BUREAU OF LAND MANAGEMENT

not

455

FORM APPROVED  
OMB NO. 1004-0114  
Expires: February 28, 2010

MAINTENANCE FEE WAIVER CERTIFICATION

SEE INSTRUCTIONS ON REVERSE

1. This small miner waiver is filed for the assessment year beginning at noon on September 1, 2013 and ending at noon on September 1, 2014
2. The undersigned and all related parties owned ten or fewer mining claims, mill, or tunnel sites located and maintained on Federal lands in the United States of America on September 1, 2013
3. The undersigned have performed the assessment work **required by law** for each mining claim listed **prior to filing this waiver** and understand that by filing this form; an affidavit of assessment work **must** be recorded by the December 30th following the filing of this waiver.
4. The undersigned understand that if the assessment work obligation has not yet come due under 30 U.S.C. 28 (for those claims in their first assessment year only); a notice of intent to hold reciting this condition **must** be recorded by the December 30th following the filing of this waiver.
5. The undersigned understand that mill and tunnel sites may also be listed upon this waiver and be waived from payment of the maintenance fee; and that a notice of intent to hold for these sites is required to be recorded by the December 30th immediately following the filing of this waiver.
6. The undersigned understand and acknowledge that pursuant to 43 U.S.C. 1212 and 18 U.S.C. 1001; the filing or recording of a false, fictitious, or fraudulent document with the Bureau of Land Management may result in a fine of up to \$250,000, a prison term not to exceed five years, or both.
7. The mining claims, mill or tunnel sites for which this waiver from payment of the maintenance fees is requested are:

CLAIM OR SITE NAME	BLM RECORDATION SERIAL NUMBER
1. Fred's Folley	✓ AMC 394884
2. Jubilation #5	AMC 376464
3. Lost Ben #1	AMC 380042
4. Lost Ben #2	AMC 381023
5.	
6.	
7.	
8.	
9.	
10.	

The owner(s) (claimants) of the above mining claims and sites are:

Fred Alber  
(Owner's Name - Please Print)  
610 E. Bell Rd. #2, Box 367  
(Street or P.O. Box)  
Phoenix AZ 85022  
(City) (State) (Zip Code)

(Owner's Signature)

Fred Alber

Diane Alber  
(Owner's Name - Please Print)  
610 E. Bell Rd. #2, Box 367  
(Street or P.O. Box)  
Phoenix AZ 85022  
(City) (State) (Zip Code)

(Owner's Signature)

Diane Alber

(Owner's Name - Please Print)

(Owner's Signature)

(Street or P.O. Box)

(City)

(State)

(Zip Code)

(Continued on page 2)

ENTERED  
SEP 18 2013  
BY: RM

RECEIVED  
BLM AZ STATE OFFICE  
2013 AUG 23 P 1:24  
PHOENIX, ARIZONA



(Owner's Name - Please Print)	(Owner's Signature)		
(Street or P.O. Box)	(City)	(State)	(Zip Code)
(Owner's Name - Please Print)	(Owner's Signature)		
(Street or P.O. Box)	(City)	(State)	(Zip Code)
(Owner's Name - Please Print)	(Owner's Signature)		
(Street or P.O. Box)	(City)	(State)	(Zip Code)
(Owner's Name - Please Print)	(Owner's Signature)		
(Street or P.O. Box)	(City)	(State)	(Zip Code)

#### INSTRUCTIONS

1. This certification is made under the provisions of § 1744 of Title 43 and § 28-28k of Title 30 of the United States Code; and the regulations thereunder (43 CFR Part 3830).
2. The claimant(s) must fill in the dates in paragraph 1 for the beginning and ending of the assessment year for which this waiver is sought.
3. The claimant(s) must fill in the date in paragraph 2 for the beginning of the assessment year for which this waiver is sought.
4. All claim and site names and Bureau of Land Management (BLM) serial numbers must be listed for the mining claims, mill sites, and tunnel sites for which the waiver is sought.
5. All owners of the mining claims, mill sites, and tunnel sites and their addresses must be given.
6. This waiver form must be signed by all the claimants or their designated agent, in original form. If an agent is designated, a notarized designation of agent, signed by all of the claimants with proper address given, must be submitted with this waiver.
7. This form must be filed no later than September 1st for the upcoming assessment year in the BLM State Office where the mining claims or sites are recorded, or the waiver cannot be granted by the BLM. (Example: to obtain a waiver for the assessment year 2000, which begins at noon on September 1, 1999, you must qualify for and file for a waiver no later than September 1, 1999, in the proper BLM State Office).
8. For all mining claims which require assessment work, you must record an affidavit of labor on or before the December 30th immediately following the filing of this waiver. For all other mining claims or sites waived, you must record a notice of intent to hold on or before the December 30th immediately following the filing of this waiver.
9. Mill and tunnel sites may also be listed upon this waiver and be waived from payment of the maintenance fee. A notice of intent to hold for these sites is required to be filed by the December 30th following the filing of this waiver.

#### NOTICE/BURDEN HOURS STATEMENT

The Privacy Act of 1974, as amended, and the regulation in 43 CFR 2.48(d) provide that you be furnished the following information in connection with the information required by this certification of waiver from rental fees.

**AUTHORITY:** 30 U.S.C. 28-28k; 43 U.S.C. 1201, 1457, 1740, and 1744; and 43 CFR 3830.

**PRINCIPLE PURPOSE:** This information is to be used to verify that the owner(s) (claimants) of a mining claim has complied with 30 U.S.C. 28f and is entitled to perform assessment work in lieu of paying the maintenance fee for the mining claims listed on this form.

**ROUTINE USE:** (1) Adjudication of the claimant(s) certification of waiver from paying the maintenance fee otherwise required by 30 U.S.C. 28f. (2) Disclosure may be made to appropriate Federal agencies when location is made within the agency's geographic area of responsibility. (3) Information from the record and/or the record will be transferred to the appropriate Federal, State, or local agency, or a member of the public in response to a specific request for pertinent information. (4) Information may also be provided to the Department of Justice or in a proceeding before a court or adjudicative body; or to Federal, State, local or foreign agencies when needed for enforcement of civil or criminal codes or applicable regulations concerning title rights upon the public land.

**EFFECT OF NOT PROVIDING INFORMATION:** Disclosure of this information is required by 30 U.S.C. 28f and 43 CFR Part 3830 for those qualified claimants wishing to take the small miner waiver allowed. Failure to supply the information required in this form to support the claimants certification of waiver from payment of the otherwise required maintenance fees will result in the waiver being disallowed and the mining claims subject to forfeiture by BLM under 30 U.S.C. 28i.

The Paperwork Reduction Act of 1995 requires us to inform you that:

This information is being collected to allow the BLM to determine if you qualify for a waiver from the payment of \$100 per mining claim or site maintenance fee established in 30 U.S.C. 28f and the implementing regulations at 43 CFR 3830. A response to this request is required in accordance with the statute to obtain your benefit.

BLM would like you to know that you do not have to respond to this, or any other, Federal agency-sponsored information collection unless it displays a currently valid OMB control number.

Public reporting burden for this form is estimated to average 20 minutes (.33 hours) per response, including time to review instructions, gathering and maintaining data, and completing and reviewing the form. Direct comments regarding this burden estimate, or any other aspect of this form, to the U.S. Department of the Interior, Bureau of Land Management, (1004-0114) Bureau Information Collection Clearance Officer (WD-630), Mail Stop 401 LS, 1849 C St, N.W., Washington, D.C. 20240.

FOR OFFICIAL USE ONLY

RECEIVED  
 BLM STATE OFFICE  
 SEP 2 1999  
 P 1:24  
 ARIZONA



When Recorded Return Document to:

Fred Alber  
610 E. Bell Rd. #2, Box 367  
Phoenix, AZ 85022

☐ Check here if this is a change of address.

Telephone: 602-749-5293

E-mail address: \_\_\_\_\_

# AFFIDAVIT OF PERFORMANCE OF ANNUAL WORK

1. State of Arizona, County of Maricopa and Yavapai ss:

2. I (Name) Fred Alber

3. Reside at (Address) 610 E. Bell Rd. #2, Box 367

City Phoenix County Maricopa

State AZ Zip 85022 being duly sworn, depose and say that I am a citizen of the United States, more than eighteen years of age, and that all of the facts set forth in this affidavit, subject to the provisions and penalties of 18 U.S.C. 1001 pertaining to the filing of false, fictitious, or fraudulent statements with the United States, are true and correct according to the best of my knowledge, information and belief.

4. Owner's name and address (If not shown in Items 1-3 above). \_\_\_\_\_

5. That I am personally acquainted with the mining claim(s). The work and improvements were made by and at the expense of the owner(s) of said claim(s). Said contiguous group of claims, listed on this document, are situated in the

San Domingo (optional) Mining District; Maricopa and Yavapai County, Arizona.

Line No.	AMC NUMBER	CLAIM/SITE NAME	COUNTY RECORDER DATA (If available)	TWP	RNG	SEC
1	381023	Lost Ben #2		7 N	4 W	12
2						
3						
4						
5						
6						


Form: MCF108

Revised Jan. 2006

Page 1 of 2

SEP 07 2013

BY: AT



RECEIVED  
BLM STATE OFFICE  
2013 AUG 23 P 1:24  
PHOENIX, ARIZONA  
BLM  
Date  
Stamp

7						
8						
9						
10						

6. That between the dates starting at 12 o'clock noon on September 1, 20 12 and ending at 12 o'clock noon on September 1, 20 13 at least \$ 100.00 dollars worth of work and improvements were done and performed upon said claim(s) or upon one or more of a contiguous group of claims for the benefit of all, wholly or partly outside of a contiguous group of claims for the benefit of all, not including the location work.

7. That the following persons were employed to perform the work and improvements described herein: \_\_\_\_\_

myself

8. That the work and improvements performed were: \_\_\_\_\_

road improvements, mining reclamation

9. Dated: 8-23-13 Signature: Manfred ALber

SUBSCRIBED AND SWORN TO before me, a Notary Public, this 23rd day of August 20 13

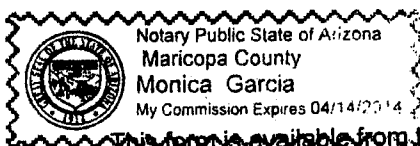
By: MANFRED ALBER

Notary Public Monica Garcia

My Commission Expires 4/14/2014

Bureau of Land Management  
Arizona State Office  
[www.az.blm.gov](http://www.az.blm.gov)

No. of Claims: 1 x \$10 = 10  
Check No.: 1278 Init. NCH  
Receipt No.: 2863401  
For BLM Use Only



Form: MCF108  
Revised Jan. 2006  
Page 2 of 2

When Recorded Return Document to:

Fred Alber  
610 E. Bell Rd #2, Box 367  
Phoenix, AZ 85022

☐ Check here if this is a change of address.

Telephone: 602-749-5293

E-mail address: \_\_\_\_\_

# AFFIDAVIT OF PERFORMANCE OF ANNUAL WORK

1. State of Arizona, County of Maricopa ss:

2. I (Name) Fred Alber

3. Reside at (Address) 610 E. Bell Rd. #2, Box 367

City Phoenix County Maricopa


State AZ Zip 85022 being duly sworn, depose and say that I am a citizen of the United States, more than eighteen years of age, and that all of the facts set forth in this affidavit, subject to the provisions and penalties of 18 U.S.C. 1001 pertaining to the filing of false, fictitious, or fraudulent statements with the United States, are true and correct according to the best of my knowledge, information and belief.

4. Owner's name and address (If not shown in Items 1-3 above). \_\_\_\_\_

5. That I am personally acquainted with the mining claim(s). The work and improvements were made by and at the expense of the owner(s) of said claim(s). Said contiguous group of claims, listed on this document, are situated in the

San Domingo (optional) Mining District; Maricopa County, Arizona.


Line No.	AMC NUMBER	CLAIM/SITE NAME	COUNTY RECORDER DATA (If available)	TWP	RNG	SEC
1	376464	Jubilation #5		7N	3W	18
2						
3						
4						
5						
6						



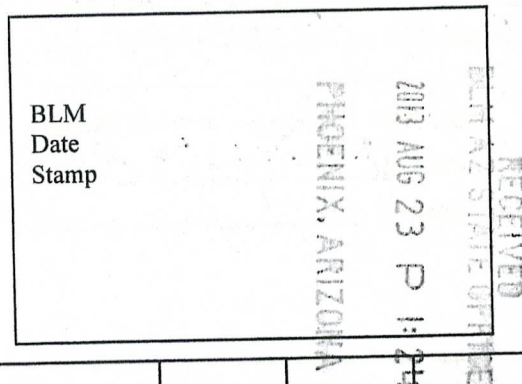
Form: MCF108

Revised Jan. 2006

Page 1 of 2







7						
8						
9						
10						

6. That between the dates starting at 12 o'clock noon on September 1, 20 12 and ending at 12 o'clock noon on September 1, 20 13 at least \$ 100.00 dollars worth of work and improvements were done and performed upon said claim(s) or upon one or more of a contiguous group of claims for the benefit of all, wholly or partly outside of a contiguous group of claims for the benefit of all, not including the location work.

7. That the following persons were employed to perform the work and improvements described herein: myself

8. That the work and improvements performed were: road improvements, mining reclamation

9. Dated: 8-23-13 Signature: Manfred Alden

SUBSCRIBED AND SWORN TO before me, a Notary Public, this 23 day of August 20 13

By: Manfred Alden

Notary Public Monica Garcia

My Commission Expires 4/14/2014



Bureau of Land Management  
Arizona State Office  
[www.az.blm.gov](http://www.az.blm.gov)

No. of Claims:	<u>1</u>	x \$10 =	<u>10</u>
Check No.:	<u>1278</u>	Init.	<u>NCH</u>
Receipt No.:	<u>2863401</u>		
For BLM Use Only			

Form: MCF108  
Revised Jan. 2006  
Page 2 of 2



When Recorded Return Document to:

Fred Alber  
610 E. Bell Rd. #2, Box 367  
Phoenix, AZ 85022

☐ Check here is this is a change of address.

Telephone: 602-749-5293

E-mail address: \_\_\_\_\_

# AFFIDAVIT OF PERFORMANCE OF ANNUAL WORK

1. State of Arizona, County of Yavapai ss:

2. I (Name) Fred Alber

3. Reside at (Address) 610 E. Bell Rd. #2, Box 367

City Phoenix County Maricopa

State AZ Zip 85022 being duly sworn, depose and say that I am a citizen of the United States, more than eighteen years of age, and that all of the facts set forth in this affidavit, subject to the provisions and penalties of 18 U.S.C. 1001 pertaining to the filing of false, fictitious, or fraudulent statements with the United States, are true and correct according to the best of my knowledge, information and belief.

4. Owner's name and address (If not shown in Items 1-3 above). \_\_\_\_\_

5. That I am personally acquainted with the mining claim(s). The work and improvements were made by and at the expense of the owner(s) of said claim(s). Said contiguous group of claims, listed on this document, are situated in the San Domingo (optional) Mining District; Yavapai County, Arizona.

Line No.	AMC NUMBER	CLAIM/SITE NAME	COUNTY RECORDER DATA (If available)	TWP	RNG	SEC
1	380042	Lost Ben #1		7N	4W	1
2						
3						
4						
5						
6						

Form: MCF108


Revised Jan. 2006

Page 1 of 2

ENTERED  
SEP 07 2013  
BY: AT

BLM  
Date  
Stamp

RECEIVED  
BLM AZ STATE OFFICE  
2013 AUG 23 P 1:24  
PHOENIX, ARIZONA



7						
8						
9						
10						

6. That between the dates starting at 12 o'clock noon on September 1, 20 12 and ending at 12 o'clock noon on September 1, 20 13 at least \$ 100.00 dollars worth of work and improvements were done and performed upon said claim(s) or upon one or more of a contiguous group of claims for the benefit of all, wholly or partly outside of a contiguous group of claims for the benefit of all, not including the location work.

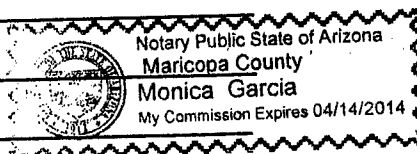
7. That the following persons were employed to perform the work and improvements described herein: myself

8. That the work and improvements performed were: road improvement, mining reclamation

9. Dated: 8-23-13 Signature: Manfred Alber

SUBSCRIBED AND SWORN TO before me, a Notary Public, this 23 day of August 20 13

By: MANFRED ALBER  
 Notary Public Monica Garcia  
 My Commission Expires 4/14/2014



Bureau of Land Management  
 Arizona State Office  
[www.az.blm.gov](http://www.az.blm.gov)

No. of Claims:	<u>1</u>	x \$10 =	<u>10</u>
Check No.:	<u>1278</u>	Init.	<u>MA</u>
Receipt No.:	<u>2863401</u>		
For BLM Use Only			

When Recorded Return Document to:

Fred Alber  
610 E. Bell Rd. #2, Box 367  
Phoenix, AZ 85022

☐ Check here if this is a change of address.

Telephone: 602-749-5293

E-mail address: \_\_\_\_\_

# AFFIDAVIT OF PERFORMANCE OF ANNUAL WORK

1. State of Arizona, County of Maricopa and Yavapai ss:

2. I (Name) Fred Alber

3. Reside at (Address) 610 E. Bell Rd #2, Box 367

City Phoenix County Maricopa

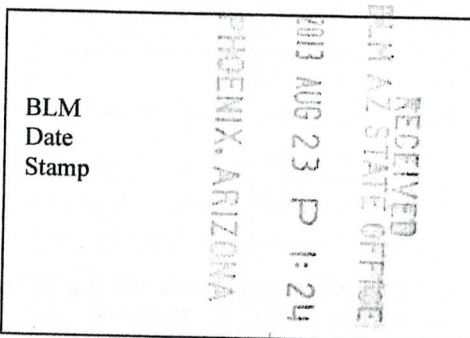
State AZ Zip 85022 being duly sworn, depose and say that I am a citizen of the United States, more than eighteen years of age, and that all of the facts set forth in this affidavit, subject to the provisions and penalties of 18 U.S.C. 1001 pertaining to the filing of false, fictitious, or fraudulent statements with the United States, are true and correct according to the best of my knowledge, information and belief.

4. Owner's name and address (If not shown in Items 1-3 above). \_\_\_\_\_

5. That I am personally acquainted with the mining claim(s). The work and improvements were made by and at the expense of the owner(s) of said claim(s). Said contiguous group of claims, listed on this document, are situated in the

San Domingo (optional) Mining District; Maricopa and Yavapai County, Arizona.

Line No.	AMC NUMBER	CLAIM/SITE NAME	COUNTY RECORDER DATA (If available)	TWP	RNG	SEC
1	394884	Fred's Folley		7N	3W	7
2						
3						
4						
5						
6						




Form: MCF108

Revised Jan. 2006

Page 1 of 2

ENTERED  
SEP 07 2013  
BY: AT



7						
8						
9						
10						

6. That between the dates starting at 12 o'clock noon on September 1, 20 12 and ending at 12 o'clock noon on September 1, 20 13 at least \$ 100.00 dollars worth of work and improvements were done and performed upon said claim(s) or upon one or more of a contiguous group of claims for the benefit of all, wholly or partly outside of a contiguous group of claims for the benefit of all, not including the location work.

7. That the following persons were employed to perform the work and improvements described herein: myself

8. That the work and improvements performed were: road improvement, mining reclamation


9. Dated: 8-23-13 Signature: Manfred Alker

SUBSCRIBED AND SWORN TO before me, a Notary Public, this 23 day of August 20 13

By: Manfred Alker

Notary Public Monica Garcia

My Commission Expires 4/14/2014



Bureau of Land Management  
Arizona State Office  
[www.az.blm.gov](http://www.az.blm.gov)

No. of Claims: 1 x \$10 = 10  
Check No.: 1278 Init. MAH  
Receipt No.: 2863401  
For BLM Use Only



**United States Department of the Interior**  
**Bureau of Land Management**  
LANDS/RECREATION & PLANNING  
ONE N CENTRAL AVE  
PHOENIX, AZ 85004 -2203  
Phone: 602-417-9200

Receipt

No: 2863401

<b>Transaction #:</b> 2949295	
<b>Date of Transaction:</b> 08/23/2013	
<b>CUSTOMER:</b>	
	FRED ALBER 610 E BELL RD STE 2 PHOENIX, AZ 85022-2393 US

LINE #	QTY	DESCRIPTION	REMARKS	UNIT PRICE	TOTAL
1	1.00	LOCATABLE MINERALS / MINING CLAIMS- NOT NEW-UNADJUD, ONE AUTH NO. ONLY / MINING CLAIM MONEY RECEIVED CASES: AMC376464/\$40.00	POL 2013/4 WAV	- n/a -	40.00
<b>TOTAL:</b>					<b>\$40.00</b>

PAYMENT INFORMATION				
1	AMOUNT:	40.00	POSTMARKED:	N/A
	TYPE:	CHECK	RECEIVED:	08/23/2013
	CHECK NO:	1278		
	NAME:	ALBER, FRED 610 E BELL RD STE 2 PHOENIX AZ 85022-2393 US		

REMARKS

This receipt was generated by the automated BLM Collections and Billing System and is a paper representation of a portion of the official electronic record contained therein.

UNITED STATES  
DEPARTMENT OF THE INTERIOR  
BUREAU OF LAND MANAGEMENT

MAINTENANCE FEE WAIVER CERTIFICATION

SEE INSTRUCTIONS ON PAGE 2

FORM APPROVED

OMB NO. 1004-0114

Expires: August 31, 2013

380041 381023  
394884 376464

1. This small miner waiver is filed for the assessment year beginning on September 1, 2012 and ending on September 1, 2013.
2. The undersigned and all related parties owned ten or fewer mining claims, mill, or tunnel sites located and maintained on Federal lands in the United States of America on September 1, 2012.
3. The undersigned have performed the assessment work required by law for each mining claim listed prior to filing this waiver and understand that filing this form, an affidavit of assessment work must be recorded by the December 30th following the filing of this waiver.
4. The undersigned understand that if the assessment work obligation has not yet come due under 30 U.S.C. 28 (for those claims in their first assessment year only), a notice of intent to hold reciting this condition must be recorded by the December 30th following the filing of this waiver.
5. The undersigned understand that mill and tunnel sites may also be listed upon this waiver and be waived from payment of the maintenance fee that a notice of intent to hold for these sites is required to be recorded by the December 30th immediately following the filing of this waiver.
6. The undersigned understand and acknowledge that pursuant to 43 U.S.C. 1212 and 18 U.S.C. 1001, the filing or recording of a false, fictitious, fraudulent document with the Bureau of Land Management may result in a fine of up to \$250,000, a prison term not to exceed five years, or both.
7. The mining claims, mill or tunnel sites for which this waiver from payment of the maintenance fees is requested are:

CLAIM OR SITE NAME	BLM RECORDATION SERIAL NUMBER
1. Fred's Folley	✓ AMC 394884
2. Jubilation #5	AMC 376464
3. Lost Ben #1	AMC 380042
4. Lost Ben #2	AMC 381023
5.	
6.	
7.	
8.	
9.	
10.	

The owner(s) (claimants) of the above mining claims and sites are:

Fred Alber  
(Owner's Name - Please Print)

610 E. Bell Rd. #2, Box 367  
(Street or P.O. Box)

Phoenix AZ 85022  
(City) (State) (Zip Code)

Diane Alber  
(Owner's Name - Please Print)

610 E. Bell Rd. #2, Box 367  
(Street or P.O. Box)

Phoenix AZ 85022  
(City) (State) (Zip Code)

PHOENIX, ARIZONA

(Owner's Name - Please Print)

(Street or P.O. Box)

(City) (State) (Zip Code)

(Continued on page 2)

Fred Alber  
(Owner's Signature)

Diane Alber  
(Owner's Signature)

2012 AUG 27 P 1:26  
(Owner's Signature)

RECEIVED  
BLM AZ STATE OFFICE

ENTERED IN COMPUTER


RS 9-17-12

(Owner's Name - Please Print)	(Owner's Signature)		
(Street or P.O. Box)	(City)	(State)	(Zip Code)
(Owner's Name - Please Print)	(Owner's Signature)		
(Street or P.O. Box)	(City)	(State)	(Zip Code)
(Owner's Name - Please Print)	(Owner's Signature)		
(Street or P.O. Box)	(City)	(State)	(Zip Code)
(Owner's Name - Please Print)	(Owner's Signature)		
(Street or P.O. Box)	(City)	(State)	(Zip Code)

Title 18 U.S.C. Section 1001 and Title 43 U.S.C. Section 1212 makes it a crime for any person knowingly and willfully to make to any department or agency of the United States any false, fictitious or fraudulent statements or representations as to any matter within its jurisdiction.

#### INSTRUCTIONS

1. This certification is made under the provisions of §1744 of Title 43 and § 28-28k of Title 30 of the United States Code; and the regulations thereunder CFR Part 3830).
2. The claimant(s) must fill in the dates in paragraph 1 for the beginning and ending of the assessment year for which this waiver is sought.
3. The claimant(s) must fill in the date in paragraph 2 for the beginning of the assessment year for which this waiver is sought.
4. All claim and site names and Bureau of Land Management (BLM) serial numbers must be listed for the mining claims, mill sites, and tunnel sites for which the waiver is sought.
5. All owners of the mining claims, mill sites, and tunnel sites and their addresses must be given.
6. This waiver form must be signed by all the claimants or their designated agent, in original form. If an agent is designated, a notarized designation of agent, signed by all of the claimants with proper address given, must be submitted with this waiver.
7. This form must be filed no later than September 1st for the upcoming assessment year in the BLM State Office where the mining claims or sites are recorded, or the waiver cannot be granted by the BLM. (Example: To obtain a waiver for the assessment year 2012, which begins on September 1, 2011, you must qualify for and file for a waiver no later than September 1, 2011, in the proper BLM State Office.)
8. For all mining claims which require assessment work, you must record an affidavit of labor on or before the December 30th immediately following the filing of this waiver. For all other mining claims or sites waived, you must record a notice of intent to hold on or before the December 30th immediately following the filing of this waiver.
9. Mill and tunnel sites may also be listed upon this waiver and be waived from payment of the maintenance fee. A notice of intent to hold for these sites required to be filed by the December 30th following the filing of this waiver.





When Recorded Return Document to:

Fred Alber  
610 E. Bell Rd. #2, Box 367  
Phoenix, AZ 85022

☐ Check here is this is a change of address.

Telephone: 602-749-5293

E-mail address: \_\_\_\_\_

**AFFIDAVIT OF PERFORMANCE OF ANNUAL WORK**

1. State of Arizona, County of Maricopa and Yavapai ss:

2. I (Name) Fred Alber

3. Reside at (Address) 610 E. Bell Rd #2, Box 367

City Phoenix County Maricopa

State AZ Zip 85022 being duly sworn, depose and say that I am a citizen of the United States, more than eighteen years of age, and that all of the facts set forth in this affidavit, subject to the provisions and penalties of 18 U.S.C. 1001 pertaining to the filing of false, fictitious, or fraudulent statements with the United States, are true and correct according to the best of my knowledge, information and belief.

4. Owner's name and address (If not shown in Items 1-3 above). \_\_\_\_\_

5. That I am personally acquainted with the mining claim(s). The work and improvements were made by and at the expense of the owner(s) of said claim(s). Said contiguous group of claims, listed on this document, are situated in the

San Domingo (optional) Mining District; Maricopa and Yavapai County, Arizona.


Line No.	AMC NUMBER	CLAIM/SITE NAME	COUNTY RECORDER DATA (If available)	TWP	RNG	SEC
1	394884	Fred's Folley		7N	3W	7
2						
3						
4						
5						
6						

Form: MCF108

Revised Jan. 2006

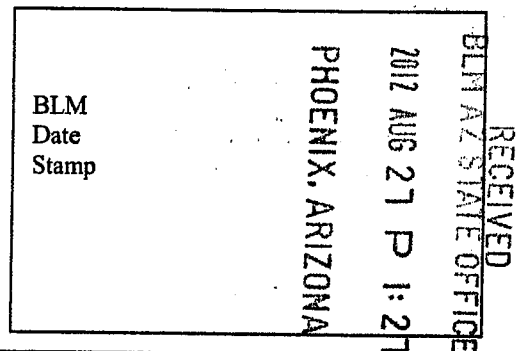
Page 1 of 2

ENTERED IN COMPUTER  
RE 9.12.12





AFFIDAVIT OF PERFORMANCE OF ANNUAL WORK – page 2



7						
8						
9						
10						

6. That between the dates starting at 12 o'clock noon on September 1, 20 11 and ending at 12 o'clock noon on September 1, 20 12 at least \$ 100.00 dollars worth of work and improvements were done and performed upon said claim(s) or upon one or more of a contiguous group of claims for the benefit of all, wholly or partly outside of a contiguous group of claims for the benefit of all, not including the location work.

7. That the following persons were employed to perform the work and improvements described herein: myself

8. That the work and improvements performed were: road improvement, mining reclamation


9. Dated: 8-27-12 Signature: Fred Alh

SUBSCRIBED AND SWORN TO before me, a Notary Public, this mon day of aug 27 20 12

By: Bonnie K Chacon

Notary Public Bonnie K Chacon

My Commission Expires 5/15/2016



Bureau of Land Management  
Arizona State Office  
[www.az.blm.gov](http://www.az.blm.gov)

No. of Claims:	<u>1</u>	x \$10 =	<u>10.00</u>
Check No.:	<u>1162</u>	Init.	<u>ES</u>
Receipt No.:	<u>2641410</u>		
For BLM Use Only			

Form: MCF108  
Revised Jan. 2006  
Page 2 of 2

United States Department of the Interior  
Bureau of Land Management  
LANDS/RECREATION & PLANNING  
ONE N CENTRAL AVE  
PHOENIX, AZ 85004 -2203  
Phone: 602-417-9200

Receipt

No: 2641410

<b>Transaction #:</b> 2722048	
<b>Date of Transaction:</b> 08/27/2012	
<b>CUSTOMER:</b>	
	FRED ALBER 610 E BELL RD STE 2 PHOENIX, AZ 85022-2393 US

LINE #	QTY	DESCRIPTION	REMARKS	UNIT PRICE	TOTAL
1	1.00	LOCATABLE MINERALS / MINING CLAIMS- NOT NEW-UNADJUD, ONE AUTH NO. ONLY / MINING CLAIM MONEY RECEIVED CASES: AMC394884/\$10.00	2012 POL(1) & 2013WAIV(4)	- n/a -	10.00
<b>TOTAL:</b>					<b>\$10.00</b>

PAYMENT INFORMATION				
1	AMOUNT:	10.00	POSTMARKED:	N/A
	TYPE:	CHECK	RECEIVED:	08/27/2012
	CHECK NO:	1162		
	NAME:	ALBER, FRED 610 E BELL RD STE 2 PHOENIX AZ 85022-2393 US		

REMARKS

This receipt was generated by the automated BLM Collections and Billing System and is a paper representation of a portion of the official electronic record contained therein.

When Recorded Return Document to:

Fred Alber  
610 E. Bell Rd #2 Box 367  
Phoenix, AZ 85022

Amc 376464

☐ Check here is this is a change of address.

Telephone: 602-749-5293

E-mail address: \_\_\_\_\_

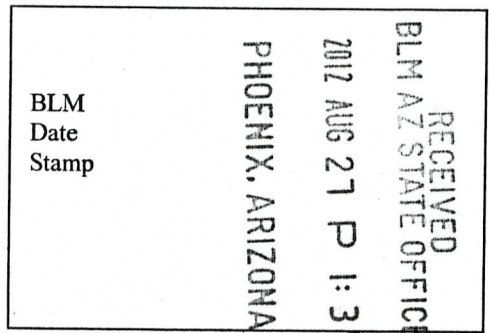
# AFFIDAVIT OF PERFORMANCE OF ANNUAL WORK

1. State of Arizona, County of Maricopa ss:

2. I (Name) Fred Alber

3. Reside at (Address) 610 E. Bell Rd #2, Box 367

City Phoenix County Maricopa



State AZ Zip 85022 being duly sworn, depose and say that I am a citizen of the United States, more than eighteen years of age, and that all of the facts set forth in this affidavit, subject to the provisions and penalties of 18 U.S.C. 1001 pertaining to the filing of false, fictitious, or fraudulent statements with the United States, are true and correct according to the best of my knowledge, information and belief.

4. Owner's name and address (If not shown in Items 1-3 above). \_\_\_\_\_

5. That I am personally acquainted with the mining claim(s). The work and improvements were made by and at the expense of the owner(s) of said claim(s). Said contiguous group of claims, listed on this document, are situated in the

San Domingo (optional) Mining District; Maricopa County, Arizona.

Line No.	AMC NUMBER	CLAIM/SITE NAME	COUNTY RECORDER DATA (If available)	TWP	RNG	SEC
1	376464	Jubilation #5		7N	3W	18
2						
3						
4						
5						
6						

Form: MCF108  
Revised Jan. 2006  
Page 1 of 2

ENTERED INTO COMPUTER

9/19/12 AT

RECEIVED BLM AZ STATE OFFICE PHOENIX, ARIZONA 2012 AUG 27 P 1:31	BLM Date Stamp
---	----------------------

7						
8						
9						
10						

6. That between the dates starting at 12 o'clock noon on September 1, 20 11 and ending at 12 o'clock noon on September 1, 20 12 at least \$ 100.00 dollars worth of work and improvements were done and performed upon said claim(s) or upon one or more of a contiguous group of claims for the benefit of all, wholly or partly outside of a contiguous group of claims for the benefit of all, not including the location work.

7. That the following persons were employed to perform the work and improvements described herein: myself

8. That the work and improvements performed were: road improvements, mining reclamation


9. Dated: 8-27-12 Signature: Fred Alh

SUBSCRIBED AND SWORN TO before me, a Notary Public, this Mon day of Aug 27 20 12

By: Bonnie K Chacon

Notary Public Bonnie K. Chacon

My Commission Expires 5/15/2016



Bureau of Land Management  
Arizona State Office  
[www.az.blm.gov](http://www.az.blm.gov)

No. of Claims: <u>1</u>	x \$10 = <u>10.00</u>
Check No.: <u>1162</u>	Init. <u>EG</u>
Receipt No.: <u>2641422</u>	
For BLM Use Only	

Form: MCF108  
Revised Jan. 2006  
Page 2 of 2



**United States Department of the Interior**  
**Bureau of Land Management**  
LANDS/RECREATION & PLANNING  
ONE N CENTRAL AVE  
PHOENIX, AZ 85004 -2203  
Phone: 602-417-9200

Receipt

No: 2641422

<b>Transaction #:</b> 2722061	
<b>Date of Transaction:</b> 08/27/2012	
CUSTOMER:	
	FRED ALBER 610 E BELL RD STE 2 PHOENIX, AZ 85022-2393 US

LINE #	QTY	DESCRIPTION	REMARKS	UNIT PRICE	TOTAL
1	1.00	LOCATABLE MINERALS / MINING CLAIMS- NOT NEW-UNADJUD, ONE AUTH NO. ONLY / MINING CLAIM MONEY RECEIVED CASES: AMC376464/\$10.00	2012 POL (1)	- n/a -	10.00
TOTAL:					\$10.00

PAYMENT INFORMATION				
1	AMOUNT:	10.00	POSTMARKED:	N/A
	TYPE:	CHECK	RECEIVED:	08/27/2012
	CHECK NO:	1162		
	NAME:	ALBER, FRED 610 E BELL RD STE 2 PHOENIX AZ 85022-2393 US		

REMARKS

This receipt was generated by the automated BLM Collections and Billing System and is a paper representation of a portion of the official electronic record contained therein.

UNITED STATES DEPARTMENT OF THE INTERIOR  
BUREAU OF LAND MANAGEMENT

MAINTENANCE FEE WAIVER CERTIFICATION

SEE INSTRUCTIONS ON REVERSE

AMC 394884

AMC 376464

AMC 380041

FORM APPROVED  
OMB NO. 1004-0114

Expires: February 28, 2010

AMC 381023

342

1. This small miner waiver is filed for the assessment year beginning at noon on September 1, 2011 and ending at noon on September 1, 2012.
2. The undersigned and all related parties owned ten or fewer mining claims, mill, or tunnel sites located and maintained on Federal lands in the United States of America on September 1, 2011.
3. The undersigned have performed the assessment work **required by law** for each mining claim listed **prior to filing this waiver** and understand that by filing this form; an affidavit of assessment work **must** be recorded by the December 30th following the filing of this waiver.
4. The undersigned understand that if the assessment work obligation has not yet come due under 30 U.S.C. 28 (for those claims in their first assessment year only); a notice of intent to hold reciting this condition **must** be recorded by the December 30th following the filing of this waiver.
5. The undersigned understand that mill and tunnel sites may also be listed upon this waiver and be waived from payment of the maintenance fee; and that a notice of intent to hold for these sites is required to be recorded by the December 30th immediately following the filing of this waiver.
6. The undersigned understand and acknowledge that pursuant to 43 U.S.C. 1212 and 18 U.S.C. 1001; the filing or recording of a false, fictitious, or fraudulent document with the Bureau of Land Management may result in a fine of up to \$250,000, a prison term not to exceed five years, or both.
7. The mining claims, mill or tunnel sites for which this waiver from payment of the maintenance fees is requested are:

CLAIM OR SITE NAME	BLM RECORDATION SERIAL NUMBER
1. Freds Folley	✓ AMC 394884
2. Jubilation #5	AMC 376464
3. Lost Ben #1	AMC 380042
4. Lost Ben #2	AMC 381023
5.	
6.	
7.	
8.	
9.	
10.	

The owner(s) (claimants) of the above mining claims and sites are:

Fred Alber ✓

(Owner's Name - Please Print)

610 E. Bell Rd. #2, Box 367

(Street or P.O. Box)

Phoenix

(City)

AZ

(State)

85022

(Zip Code)

Fred Alber

(Owner's Signature)

Diane Alber ✓

(Owner's Name - Please Print)

610 E. Bell Rd. #2, Box 367

(Street or P.O. Box)

Phoenix

(City)

AZ

(State)

85022

(Zip Code)

Diane Alber

(Owner's Signature)

(Owner's Name - Please Print)

(Street or P.O. Box)

(City)

(State)

(Zip Code)

(Owner's Signature)

(Continued on page 2)

ENTERED INTO COMPUTER  
AUG 22 2011

RECEIVED  
BLM STATE OFFICE  
PHOENIX, ARIZONA  
2011 AUG 18 P 12:50

(Owner's Name - Please Print)	(Owner's Signature)		
(Street or P.O. Box)	(City)	(State)	(Zip Code)
(Owner's Name - Please Print)	(Owner's Signature)		
(Street or P.O. Box)	(City)	(State)	(Zip Code)
(Owner's Name - Please Print)	(Owner's Signature)		
(Street or P.O. Box)	(City)	(State)	(Zip Code)
(Owner's Name - Please Print)	(Owner's Signature)		
(Street or P.O. Box)	(City)	(State)	(Zip Code)

#### INSTRUCTIONS

1. This certification is made under the provisions of § 1744 of Title 43 and § 28-28k of Title 30 of the United States Code; and the regulations thereunder (43 CFR Part 3830).
2. The claimant(s) must fill in the dates in paragraph 1 for the beginning and ending of the assessment year for which this waiver is sought.
3. The claimant(s) must fill in the date in paragraph 2 for the beginning of the assessment year for which this waiver is sought.
4. All claim and site names and Bureau of Land Management (BLM) serial numbers must be listed for the mining claims, mill sites, and tunnel sites for which the waiver is sought.
5. All owners of the mining claims, mill sites, and tunnel sites and their addresses must be given.
6. This waiver form must be signed by all the claimants or their designated agent, in original form. If an agent is designated, a notarized designation of agent, signed by all of the claimants with proper address given, must be submitted with this waiver.
7. This form must be filed no later than September 1st for the upcoming assessment year in the BLM State Office where the mining claims or sites are recorded, or the waiver cannot be granted by the BLM. (Example: to obtain a waiver for the assessment year 2000, which begins at noon on September 1, 1999, you must qualify for and file for a waiver no later than September 1, 1999, in the proper BLM State Office).
8. For all mining claims which require assessment work, you must record an affidavit of labor on or before the December 30th immediately following the filing of this waiver. For all other mining claims or sites waived, you must record a notice of intent to hold on or before the December 30th immediately following the filing of this waiver.
9. Mill and tunnel sites may also be listed upon this waiver and be waived from payment of the maintenance fee. A notice of intent to hold for these sites is required to be filed by the December 30th following the filing of this waiver.

#### NOTICE/BURDEN HOURS STATEMENT

The Privacy Act of 1974, as amended, and the regulation in 43 CFR 2.48(d) provide that you be furnished the following information in connection with the information required by this certification of waiver from rental fees.

**AUTHORITY:** 30 U.S.C. 28-28k; 43 U.S.C. 1201, 1457, 1740, and 1744; and 43 CFR 3830.

**PRINCIPLE PURPOSE:** This information is to be used to verify that the owner(s) (claimants) of a mining claim has complied with 30 U.S.C. 28f and is entitled to perform assessment work in lieu of paying the maintenance fee for the mining claims listed on this form.

**ROUTINE USE:** (1) Adjudication of the claimant(s) certification of waiver from paying the maintenance fee otherwise required by 30 U.S.C. 28f. (2) Disclosure may be made to appropriate Federal agencies when location is made within the agency's geographic area of responsibility. (3) Information from the record and/or the record will be transferred to the appropriate Federal, State, or local agency, or a member of the public in response to a specific request for pertinent information. (4) Information may also be provided to the Department of Justice or in a proceeding before a court or adjudicative body, or to Federal, State, local or foreign agencies when needed for enforcement of civil or criminal codes or applicable regulations concerning title rights upon the public land.

**EFFECT OF NOT PROVIDING INFORMATION:** Disclosure of this information is required by 30 U.S.C. 28f and 43 CFR Part 3830 for those qualified claimants wishing to take the small miner waiver allowed. Failure to supply the information required in this form to support the claimants certification of waiver from payment of the otherwise required maintenance fees will result in the waiver being disallowed and the mining claims subject to forfeiture by BLM under 30 U.S.C. 28i.

The Paperwork Reduction Act of 1995 requires us to inform you that:

This information is being collected to allow the BLM to determine if you qualify for a waiver from the payment of \$100 per mining claim or site maintenance fee established in 30 U.S.C. 28f and the implementing regulations at 43 CFR 3830. A response to this request is required in accordance with the statute to obtain your benefit.

BLM would like you to know that you do not have to respond to this, or any other, Federal agency-sponsored information collection unless it displays a currently valid OMB control number.

Public reporting burden for this form is estimated to average 20 minutes (.33 hours) per response, including time to review instructions, gathering and maintaining data, and completing and reviewing the form. Direct comments regarding this burden estimate, or any other aspect of this form, to the U.S. Department of the Interior, Bureau of Land Management, (1004-0114) Bureau Information Collection Clearance Officer (WO-630), Mail Stop 401 LS, 1849 C St., N.W., Washington, D.C. 20240.

FOR OFFICIAL USE ONLY

RECEIVED  
BLM STATE OFFICE

When Recorded Return Document to:

Fred Alber  
610 E. Bell Rd #2,  
Box 367  
Phoenix, AZ 85022

☐ Check here if this is a change of address.

Telephone: 602-749-5293

E-mail address: \_\_\_\_\_

**AFFIDAVIT OF PERFORMANCE OF ANNUAL WORK**

1. State of Arizona, County of Maricopa and Yavapai ss:

2. I (Name) Fred Alber

3. Reside at (Address) 610 E. Bell Rd #2, Box 367

City Phoenix County Maricopa

State AZ Zip 85022 being duly sworn, depose and say that I am a citizen of the United States, more than eighteen years of age, and that all of the facts set forth in this affidavit, subject to the provisions and penalties of 18 U.S.C. 1001 pertaining to the filing of false, fictitious, or fraudulent statements with the United States, are true and correct according to the best of my knowledge, information and belief.

4. Owner's name and address (if not shown in Items 1-3 above). \_\_\_\_\_


5. That I am personally acquainted with the mining claim(s). The work and improvements were made by and at the expense of the owner(s) of said claim(s). Said contiguous group of claims, listed on this document, are situated in the San Domingo (optional) Mining District; Maricopa and Yavapai County, Arizona.

Line No.	AMC NUMBER	CLAIM/SITE NAME	COUNTY RECORDER DATA (If available)	TWP	RNG	SEC
1	394884	Freds Folley		7N	3W	7
2						
3						
4						
5						
6						

Form: MCF108  
Revised Jan. 2006  
Page 1 of 2

ENTERED INTO COMPUTER

AUG 22 2011 AT





BLM Date Stamp	RECEIVED NOTARY STATE OFFICE TUCSON, ARIZONA 211 AUG 18 P 12:50
----------------------	--

7						
8						
9						
10						

6. That between the dates starting at 12 o'clock noon on September 1, 20 10 and ending at 12 o'clock noon on September 1, 20 11 at least \$ 100.00 dollars worth of work and improvements were done and performed upon said claim(s) or upon one or more of a contiguous group of claims for the benefit of all, wholly or partly outside of a contiguous group of claims for the benefit of all, not including the location work.

7. That the following persons were employed to perform the work and improvements described herein: myself

8. That the work and improvements performed were: road improvement, mining reclamation


9. Dated: 8-18-11 Signature: Manfred Alber

SUBSCRIBED AND SWORN TO before me, a Notary Public, this 18th day of August 20 11

By: MANFRED Alber

Notary Public Monica Garcia

My Commission Expires 4-14-2014



Bureau of Land Management  
Arizona State Office  
[www.az.blm.gov](http://www.az.blm.gov)

No. of Claims:	<u>1</u>	x \$10 =	<u>\$10.00</u>
Check No.:	<u>1051</u>	Init.	<u>A.A.</u>
Receipt No.:	<u>2408624</u>		
For BLM Use Only			

When Recorded Return Document to:

Fred Alber  
610 E. Bell Rd #2-  
Box 367  
Phoenix, AZ 85022

☐ Check here if this is a change of address.

Telephone: 602-749-5293

E-mail address: \_\_\_\_\_

# AFFIDAVIT OF PERFORMANCE OF ANNUAL WORK

1. State of Arizona, County of Maricopa ss:

2. I (Name) Fred Alber

3. Reside at (Address) 610 E. Bell Rd #2  
Box 367

City Phoenix County Maricopa

BLM  
Date  
Stamp

RECEIVED  
STATE OFFICE  
AUG 18 P 12:50  
PHOENIX, ARIZONA

State AZ Zip 85022 being duly sworn, depose and say that I am a citizen of the United States, more than eighteen years of age, and that all of the facts set forth in this affidavit, subject to the provisions and penalties of 18 U.S.C. 1001 pertaining to the filing of false, fictitious, or fraudulent statements with the United States, are true and correct according to the best of my knowledge, information and belief.

4. Owner's name and address (If not shown in Items 1-3 above). \_\_\_\_\_

5. That I am personally acquainted with the mining claim(s). The work and improvements were made by and at the expense of the owner(s) of said claim(s). Said contiguous group of claims, listed on this document, are situated in the

San Domingo (optional) Mining District; Maricopa County, Arizona.

Line No.	AMC NUMBER	CLAIM/SITE NAME	COUNTY RECORDER DATA (If available)	TWP	RNG	SEC
1	376464	Jubilation #5	.	7N	3W	18
2						
3						
4						
5						
6						

Form: MCF108  
Revised Jan. 2006  
Page 1 of 2

ENTERED INTO COMPUTER

AUG 22 2011 AT

**AFFIDAVIT OF PERFORMANCE OF ANNUAL WORK – page 2**

RECEIVED ARIZONA STATE OFFICE PHOENIX, ARIZONA 2011 AUG 18 P 12:50 BLM Date Stamp
---

7						
8						
9						
10						

6. That between the dates starting at 12 o'clock noon on September 1, 20 10 and ending at 12 o'clock noon on September 1, 20 11 at least \$ 100.00 dollars worth of work and improvements were done and performed upon said claim(s) or upon one or more of a contiguous group of claims for the benefit of all, wholly or partly outside of a contiguous group of claims for the benefit of all, not including the location work.

7. That the following persons were employed to perform the work and improvements described herein: myself

8. That the work and improvements performed were: road improvements, mining reclamation


9. Dated: 8-18-11 Signature: Manfred Alber

**SUBSCRIBED AND SWORN TO** before me, a Notary Public, this 18th day of August 20 11

By: MANFRED Alber

Notary Public Monica Garcia

My Commission Expires 4-14-2014



**Bureau of Land Management  
Arizona State Office**  
[www.az.blm.gov](http://www.az.blm.gov)

No. of Claims: <u>1</u> x \$10 = <u>\$10.00</u> Check No.: <u>1051</u> Init. <u>MA</u> Receipt No.: <u>2408624</u> For BLM Use Only
--

When Recorded Return Document to:

Fred Alber  
610 E. Bell Rd #2  
Box 367  
Phoenix, AZ 85022

☐ Check here if this is a change of address.

Telephone: 602-749-5293

E-mail address: \_\_\_\_\_

**AFFIDAVIT OF PERFORMANCE OF ANNUAL WORK**

1. State of Arizona, County of Yavapai ss:

2. I (Name) Fred Alber

3. Reside at (Address) 610 E. Bell Rd #2 -

Box 367

City Phoenix County Maricopa

BLM  
Date  
Stamp

RECEIVED  
AZ STATE OFFICE  
2011 AUG 18 P 12:50  
PHOENIX, ARIZONA

State AZ Zip 85022 being duly sworn, depose and say that I am a citizen of the United States, more than eighteen years of age, and that all of the facts set forth in this affidavit, subject to the provisions and penalties of 18 U.S.C. 1001 pertaining to the filing of false, fictitious, or fraudulent statements with the United States, are true and correct according to the best of my knowledge, information and belief.

4. Owner's name and address (If not shown in Items 1-3 above). \_\_\_\_\_

5. That I am personally acquainted with the mining claim(s). The work and improvements were made by and at the expense of the owner(s) of said claim(s). Said contiguous group of claims, listed on this document, are situated in the

San Domingo (optional) Mining District; Yavapai County, Arizona.

Line No.	AMC NUMBER	CLAIM/SITE NAME	COUNTY RECORDER DATA (If available)	TWP	RNG	SEC
1	380042	Lost Ben #1		7N	4W	1
2						
3						
4						
5						
6						

Form: MCF108  
Revised Jan. 2006  
Page 1 of 2

ENTERED INTO COMPUTER

AUG 22 2011 AT



**AFFIDAVIT OF PERFORMANCE OF ANNUAL WORK – page 2**

RECEIVED  
BLM STATE OFFICE  
2011 AUG 18 P 12:50  
PHOENIX, ARIZONA

BLM  
Date  
Stamp

7						
8						
9						
10						

6. That between the dates starting at 12 o'clock noon on September 1, 20 10 and ending at 12 o'clock noon on September 1, 20 11 at least \$ 100.00 dollars worth of work and improvements were done and performed upon said claim(s) or upon one or more of a contiguous group of claims for the benefit of all, wholly or partly outside of a contiguous group of claims for the benefit of all, not including the location work.

7. That the following persons were employed to perform the work and improvements described herein: myself

8. That the work and improvements performed were: road improvement, mining reclamation


9. Dated: 8-18-11 Signature: Manfred Alber

SUBSCRIBED AND SWORN TO before me, a Notary Public, this 18th day of August 20 11

By: MANFRED Alber

Notary Public Monica Garcia

My Commission Expires 4-14-2014



Bureau of Land Management  
Arizona State Office  
[www.az.blm.gov](http://www.az.blm.gov)

No. of Claims: 1 x \$10 = \$10.00  
Check No.: 1051 Init. MA  
Receipt No.: 2408624  
For BLM Use Only

Form: MCF108  
Revised Jan. 2006  
Page 2 of 2

When Recorded Return Document to:

Fred Alber

610 E. Bell Rd. #2-

Box 367

Phoenix, AZ 85022

☐ Check here if this is a change of address.

Telephone: 602-749-5293

E-mail address: \_\_\_\_\_

**AFFIDAVIT OF PERFORMANCE OF ANNUAL WORK**

1. State of Arizona, County of Maricopa and Yavapai ss:

2. I (Name) Fred Alber

3. Reside at (Address) 610 E. Bell Rd #2-Box 367

City Phoenix County Maricopa

State AZ zip 85022 being duly sworn, depose and say that I am a citizen of the United States, more than eighteen years of age, and that all of the facts set forth in this affidavit, subject to the provisions and penalties of 18 U.S.C. 1001 pertaining to the filing of false, fictitious, or fraudulent statements with the United States, are true and correct according to the best of my knowledge, information and belief.

4. Owner's name and address (If not shown in Items 1-3 above). \_\_\_\_\_

5. That I am personally acquainted with the mining claim(s). The work and improvements were made by and at the expense of the owner(s) of said claim(s). Said contiguous group of claims, listed on this document, are situated in the

San Domingo (optional) Mining District; Maricopa and Yavapai County, Arizona.

Line No.	AMC NUMBER	CLAIM/SITE NAME	COUNTY RECORDER DATA (If available)	TWP	RNG	SEC
1	381023	Lost Ben #2		7N	4W	12
2						
3						
4						
5						
6						

Form: MCF108  
Revised Jan. 2006  
Page 1 of 2

AUG 22 2011

AT

**AFFIDAVIT OF PERFORMANCE OF ANNUAL WORK – page 2**

RECEIVED AZ STATE OFFICE PHOENIX, ARIZONA 2011 AUG 18 P 12:50 BLM Date Stamp
--

7						
8						
9						
10						

6. That between the dates starting at 12 o'clock noon on September 1, 20 10 and ending at 12 o'clock noon on September 1, 20 11 at least \$ 100.00 dollars worth of work and improvements were done and performed upon said claim(s) or upon one or more of a contiguous group of claims for the benefit of all, wholly or partly outside of a contiguous group of claims for the benefit of all, not including the location work.

7. That the following persons were employed to perform the work and improvements described herein: \_\_\_\_\_

myself

8. That the work and improvements performed were: \_\_\_\_\_

road improvement, mining reclamation


9. Dated: 8-18-11 Signature: Manfred Alber

SUBSCRIBED AND SWORN TO before me, a Notary Public, this 18 day of August 20 11

By: MANFRED Alber

Notary Public Monica Garcia

My Commission Expires 4-14-2014



**Bureau of Land Management  
Arizona State Office**  
[www.az.blm.gov](http://www.az.blm.gov)

No. of Claims: 1 x \$10 = \$10.00  
 Check No.: 1051 Init. MAA  
 Receipt No.: 24081024  
**For BLM Use Only**

**Form: MCF108**  
 Revised Jan. 2006  
 Page 2 of 2

United States Department of the Interior  
Bureau of Land Management  
LANDS/RECREATION & PLANNING  
ONE N CENTRAL AVE  
PHOENIX, AZ 85004 -2203  
Phone: 602-417-9200

Receipt

No: 2408624

<b>Transaction #:</b> 2483932	
<b>Date of Transaction:</b> 08/18/2011	
<b>CUSTOMER:</b>	
	FRED ALBER 610 E BELL RD STE 2 PHOENIX, AZ 85022-2393 US

LINE #	QTY	DESCRIPTION	REMARKS	UNIT PRICE	TOTAL
1	1.00	LOCATABLE MINERALS / MINING CLAIMS- NOT NEW-UNADJUD, ONE AUTH NO. ONLY / MINING CLAIM MONEY RECEIVED CASES: AMC394884/\$40.00	MAINT WAIVER (4) 2012 / POL (4) 2011	- n/a -	40.00
<b>TOTAL:</b>					<b>\$40.00</b>

PAYMENT INFORMATION				
1	AMOUNT:	40.00	POSTMARKED:	N/A
	TYPE:	CHECK	RECEIVED:	08/18/2011
	CHECK NO:	1051		
	NAME:	ALBER, FRED 610 E BELL RD STE 2 BOX 367 PHOENIX AZ 85022-2393 US		

REMARKS

This receipt was generated by the automated BLM Collections and Billing System and is a paper representation of a portion of the official electronic record contained therein.



UNITED STATES DEPARTMENT OF THE INTERIOR  
BUREAU OF LAND MANAGEMENT

MAINTENANCE FEE WAIVER CERTIFICATION

SEE INSTRUCTIONS ON REVERSE

368

AMC 381023

AMC 380041

AMC 376464

FORM APPROVED

OMB NO. 1004-0114

Expires: February 28, 2010

AMC 394884

1. This small miner waiver is filed for the assessment year beginning at noon on September 1, 2010 and ending at noon on September 1, 2011.
2. The undersigned and all related parties owned ten or fewer mining claims, mill, or tunnel sites located and maintained on Federal lands in the United States of America on September 1, 2010.
3. The undersigned have performed the assessment work **required by law** for each mining claim listed **prior to filing this waiver** and understand that by filing this form; an affidavit of assessment work **must** be recorded by the December 30th following the filing of this waiver.
4. The undersigned understand that if the assessment work obligation has not yet come due under 30 U.S.C. 28 (for those claims in their first assessment year only); a notice of intent to hold reciting this condition **must** be recorded by the December 30th following the filing of this waiver.
5. The undersigned understand that mill and tunnel sites may also be listed upon this waiver and be waived from payment of the maintenance fee; and that a notice of intent to hold for these sites is required to be recorded by the December 30th immediately following the filing of this waiver.
6. The undersigned understand and acknowledge that pursuant to 43 U.S.C. 1212 and 18 U.S.C. 1001; the filing or recording of a false, fictitious, or fraudulent document with the Bureau of Land Management may result in a fine of up to \$250,000, a prison term not to exceed five years, or both.
7. The mining claims, mill or tunnel sites for which this waiver from payment of the maintenance fees is requested are:

CLAIM OR SITE NAME	BLM RECORDATION SERIAL NUMBER
1. Freds Folley	✓ AMC 394884
2. Jubilation #5	AMC 376464
3. Lost Ben #1	AMC 380042
4. Lost Ben #2	AMC 381023
5.	
6.	
7.	
8.	
9.	
10.	

The owner(s) (claimants) of the above mining claims and sites are:

Fred Alber ✓  
(Owner's Name - Please Print)  
610 E. Bell Rd #2, Box 367  
(Street or P.O. Box)  
Phoenix AZ 85022  
(City) (State) (Zip Code)

Fred Alber  
(Owner's Signature)

Diane Alber ✓  
(Owner's Name - Please Print)  
610 E. Bell Rd. #2, Box 367  
(Street or P.O. Box)  
Phoenix AZ 85022  
(City) (State) (Zip Code)

Diane Alber  
(Owner's Signature)

(Owner's Name - Please Print)

(Street or P.O. Box)

(City)

(State)

(Zip Code)

(Continued on page 2)

PHOENIX, ARIZONA (Owner's Signature)

2010 AUG 23 P 2:33

RECEIVED  
BLM AZ STATE OFFICE

ENTERED IN COMPUTER

RS 9/14/2010

(Owner's Name - Please Print)	(Owner's Signature)		
(Street or P.O. Box)	(City)	(State)	(Zip Code)
(Owner's Name - Please Print)	(Owner's Signature)		
(Street or P.O. Box)	(City)	(State)	(Zip Code)
(Owner's Name - Please Print)	(Owner's Signature)		
(Street or P.O. Box)	(City)	(State)	(Zip Code)
(Owner's Name - Please Print)	(Owner's Signature)		
(Street or P.O. Box)	(City)	(State)	(Zip Code)

### INSTRUCTIONS

1. This certification is made under the provisions of § 1744 of Title 43 and § 28-28k of Title 30 of the United States Code; and the regulations thereunder (43 CFR Part 3830).
2. The claimant(s) must fill in the dates in paragraph 1 for the beginning and ending of the assessment year for which this waiver is sought.
3. The claimant(s) must fill in the date in paragraph 2 for the beginning of the assessment year for which this waiver is sought.
4. All claim and site names and Bureau of Land Management (BLM) serial numbers must be listed for the mining claims, mill sites, and tunnel sites for which the waiver is sought.
5. All owners of the mining claims, mill sites, and tunnel sites and their addresses must be given.
6. This waiver form must be signed by all the claimants or their designated agent, in original form. If an agent is designated, a notarized designation of agent, signed by all of the claimants with proper address given, must be submitted with this waiver.
7. This form must be filed no later than September 1st for the upcoming assessment year in the BLM State Office where the mining claims or sites are recorded, or the waiver cannot be granted by the BLM. (Example: to obtain a waiver for the assessment year 2000, which begins at noon on September 1, 1999, you must qualify for and file for a waiver no later than September 1, 1999, in the proper BLM State Office).
8. For all mining claims which require assessment work, you must record an affidavit of labor on or before the December 30th immediately following the filing of this waiver. For all other mining claims or sites waived, you must record a notice of intent to hold on or before the December 30th immediately following the filing of this waiver.
9. Mill and tunnel sites may also be listed upon this waiver and be waived from payment of the maintenance fee. A notice of intent to hold for these sites is required to be filed by the December 30th following the filing of this waiver.

### NOTICE/BURDEN HOURS STATEMENT

The Privacy Act of 1974, *as amended*, and the regulation in 43 CFR 2.48(d) provide that you be furnished the following information in connection with the information required by this certification of waiver from rental fees.

**AUTHORITY:** 30 U.S.C. 28-28k; 43 U.S.C. 1201, 1457, 1740, and 1744; and 43 CFR 3830.

**PRINCIPLE PURPOSE:** This information is to be used to verify that the owner(s) (claimant(s)) of a mining claim has complied with 30 U.S.C. 28f and is entitled to perform assessment work in lieu of paying the maintenance fee for the mining claims listed on this form.

**ROUTINE USE:** (1) Adjudication of the claimant(s) certification of waiver from paying the maintenance fee otherwise required by 30 U.S.C. 28f. (2) Disclosure may be made to appropriate Federal agencies when location is made within the agency's geographic area of responsibility. (3) Information from the record and/or the record will be transferred to the appropriate Federal, State, or local agency, or a member of the public in response to a specific request for pertinent information. (4) Information may also be provided to the Department of Justice or in a proceeding before a court or adjudicative body; or to Federal, State, local or foreign agencies when needed for enforcement of civil or criminal codes or applicable regulations concerning title rights upon the public land.

**EFFECT OF NOT PROVIDING INFORMATION:** Disclosure of this information is required by 30 U.S.C. 28f and 43 CFR Part 3830 for those qualified claimants wishing to take the small miner waiver allowed. Failure to supply the information required in this form to support the claimants certification of waiver from payment of the otherwise required maintenance fees will result in the waiver being disallowed and the mining claims subject to forfeiture by BLM under 30 U.S.C. 28i.

The Paperwork Reduction Act of 1995 requires us to inform you that:

This information is being collected to allow the BLM to determine if you qualify for a waiver from the payment of \$100 per mining claim or site maintenance fee established in 30 U.S.C. 28f and the implementing regulations at 43 CFR 3830. A response to this request is required in accordance with the statute to obtain your benefit.

BLM would like you to know that you do not have to respond to this, or any other, Federal agency-sponsored information collection unless it displays a currently valid OMB control number.

Public reporting burden for this form is estimated to average 20 minutes (.33 hours) per response, including time to review instructions, gathering and maintaining data, and completing and reviewing the form. Direct comments regarding this burden estimate, or any other aspect of this form, to the U.S. Department of the Interior, Bureau of Land Management, (1004-0114) Bureau Information Collection Clearance Officer (WO-630), Mail Stop 401 LS, 1849 C St., N.W., Washington, D.C. 20240.

RECEIVED  
 BLM AZ STATE OFFICE  
 2010 AUG 23 P 2:33  
 PHOENIX ARIZONA  
 FOR BLM AZ STATE OFFICE USE ONLY

When Recorded Return Document to:

Fred Alber  
610 E. Bell Rd. #2  
Box 367  
Phoenix, AZ 85022

☐ Check here if this is a change of address.

Telephone: 602-749-5293

E-mail address: \_\_\_\_\_

**AFFIDAVIT OF PERFORMANCE OF ANNUAL WORK**

1. State of Arizona, County of Maricopa and Yavapai ss:

2. I (Name) Fred Alber

3. Reside at (Address) 610 E. Bell Rd #2  
Box 367

City Phoenix County Maricopa

State AZ Zip 85022 being duly sworn, depose and say that I am a citizen of the United States, more than eighteen years of age, and that all of the facts set forth in this affidavit, subject to the provisions and penalties of 18 U.S.C. 1001 pertaining to the filing of false, fictitious, or fraudulent statements with the United States, are true and correct according to the best of my knowledge, information and belief.

4. Owner's name and address (If not shown in Items 1-3 above). \_\_\_\_\_

5. That I am personally acquainted with the mining claim(s). The work and improvements were made by and at the expense of the owner(s) of said claim(s). Said contiguous group of claims, listed on this document, are situated in the

San Domingo (optional) Mining District; Maricopa and Yavapai County, Arizona.

Line No.	AMC NUMBER	CLAIM/SITE NAME	COUNTY RECORDER DATA (If available)	TWP	RNG	SEC
1	394884	Freds Folley		7N	3W	7
2						
3						
4						
5						
6						

Form: MCF108

Revised Jan. 2006

Page 1 of 2

RS 9/14/2010 (4 Poles)  
ENTERED IN COMPUTER

BLM  
Date  
Stamp

RECEIVED  
BLM AZ STATE OFFICE  
2010 AUG 23 P 2:34  
PHOENIX, ARIZONA

AFFIDAVIT OF PERFORMANCE OF ANNUAL WORK – page 2

RECEIVED  
BLM AZ STATE OFFICE  
2010 AUG 23 P 2:34  
PHOENIX, ARIZONA  
BLM  
Date  
Stamp

7						
8						
9						
10						

6. That between the dates starting at 12 o'clock noon on September 1, 20 09 and ending at 12 o'clock noon on September 1, 20 10 at least \$ 100.00 dollars worth of work and improvements were done and performed upon said claim(s) or upon one or more of a contiguous group of claims for the benefit of all, wholly or partly outside of a contiguous group of claims for the benefit of all, not including the location work.

7. That the following persons were employed to perform the work and improvements described herein: myself

8. That the work and improvements performed were: road improvement, mining reclamation

9. Dated: 8-23-10 Signature: Fred Alber

SUBSCRIBED AND SWORN TO before me, a Notary Public, this 23<sup>rd</sup> day of August 20 10

By: Fred Alber

Notary Public [Signature]

My Commission Expires 12/28/2011



Bureau of Land Management  
Arizona State Office  
[www.az.blm.gov](http://www.az.blm.gov)

No. of Claims: 1 x \$10 = 10  
Check No.: 1415 Init. EXG  
Receipt No.: 2197753  
For BLM Use Only



When Recorded Return Document to:

Fred Alber  
610 E. Bell Rd. #2 -  
Box 367  
Phoenix, AZ 85022

☐ Check here if this is a change of address.

Telephone: 602-749-5293

E-mail address: \_\_\_\_\_

### AFFIDAVIT OF PERFORMANCE OF ANNUAL WORK

1. State of Arizona, County of Maricopa ss:

2. I (Name) Fred Alber

3. Reside at (Address) 610 E. Bell Rd. #2.

Box 367

City Phoenix County MARICOPA

BLM  
Date  
Stamp

RECEIVED  
BLM AZ STATE OFFICE  
2010 AUG 23 P 2:34  
PHOENIX, ARIZONA

State AZ Zip 85022 being duly sworn, depose and say that I am a citizen of the United States, more than eighteen years of age, and that all of the facts set forth in this affidavit, subject to the provisions and penalties of 18 U.S.C. 1001 pertaining to the filing of false, fictitious, or fraudulent statements with the United States, are true and correct according to the best of my knowledge, information and belief.

4. Owner's name and address (If not shown in Items 1-3 above). \_\_\_\_\_

5. That I am personally acquainted with the mining claim(s). The work and improvements were made by and at the expense of the owner(s) of said claim(s). Said contiguous group of claims, listed on this document, are situated in the

San Domingo (optional) Mining District; Maricopa County, Arizona.

Line No.	AMC NUMBER	CLAIM/SITE NAME	COUNTY RECORDER DATA (If available)	TWP	RNG	SEC.
1	376464	Jubilation #5		7N	3W	18
2						
3						
4						
5						
6						

AFFIDAVIT OF PERFORMANCE OF ANNUAL WORK – page 2

RECEIVED  
MARICOPA STATE OFFICE  
2010 AUG 23 P 2:34  
PHOENIX, ARIZONA  
BLM  
Date  
Stamp

7						
8						
9						
10						

6. That between the dates starting at 12 o'clock noon on September 1, 20 09 and ending at 12 o'clock noon on September 1, 20 10 at least \$ 100.00 dollars worth of work and improvements were done and performed upon said claim(s) or upon one or more of a contiguous group of claims for the benefit of all, wholly or partly outside of a contiguous group of claims for the benefit of all, not including the location work.

7. That the following persons were employed to perform the work and improvements described herein: myself

8. That the work and improvements performed were: road improvements, mining reclamation

9. Dated: 8-23-10 Signature: Fred Alber

SUBSCRIBED AND SWORN TO before me, a Notary Public, this 23<sup>rd</sup> day of August 20 10

By: Fred Alber

Notary Public [Signature]

My Commission Expires 12/28/2011



Bureau of Land Management  
Arizona State Office  
[www.az.blm.gov](http://www.az.blm.gov)

No. of Claims: 1 x \$10 = 10.  
Check No.: 1415 Init. EA  
Receipt No.: 2197753  
For BLM Use Only

Form: MCF108  
Revised Jan. 2006  
Page 2 of 2

When Recorded Return Document to:

Fred Alber  
610 E. Bell Rd #2 -  
Box 367  
Phoenix, AZ 85022

☐ Check here if this is a change of address.

Telephone: 602-749-5293

E-mail address: \_\_\_\_\_

### AFFIDAVIT OF PERFORMANCE OF ANNUAL WORK

1. State of Arizona, County of Yavapai ss:

2. I (Name) Fred Alber

3. Reside at (Address) 610 E. Bell Rd #2 -

Box 367

City Phoenix County Maricopa

State AZ Zip 85022 being duly sworn, depose and say that I am a citizen of the United States, more than eighteen years of age, and that all of the facts set forth in this affidavit, subject to the provisions and penalties of 18 U.S.C. 1001 pertaining to the filing of false, fictitious, or fraudulent statements with the United States, are true and correct according to the best of my knowledge, information and belief.


4. Owner's name and address (If not shown in Items 1-3 above). \_\_\_\_\_

5. That I am personally acquainted with the mining claim(s). The work and improvements were made by and at the expense of the owner(s) of said claim(s). Said contiguous group of claims, listed on this document, are situated in the

San Domingo (optional) Mining District; Yavapai County, Arizona.

Line No.	AMC NUMBER	CLAIM/SITE NAME	COUNTY RECORDER DATA (If available)	TWP	RNG	SEC
1	380042	Lost Ben #1		7N	4W	1
2						
3						
4						
5						
6						

**AFFIDAVIT OF PERFORMANCE OF ANNUAL WORK – page 2**



7						
8						
9						
10						

6. That between the dates starting at 12 o'clock noon on September 1, 20 09 and ending at 12 o'clock noon on September 1, 20 10 at least \$ 100.00 dollars worth of work and improvements were done and performed upon said claim(s) or upon one or more of a contiguous group of claims for the benefit of all, wholly or partly outside of a contiguous group of claims for the benefit of all, not including the location work.

7. That the following persons were employed to perform the work and improvements described herein: myself

8. That the work and improvements performed were: road improvement, mining reclamation

9. Dated: 8-23-10 Signature: Fred Alber

SUBSCRIBED AND SWORN TO before me, a Notary Public, this 23<sup>rd</sup> day of August 20 10

By: Fred Alber

Notary Public

My Commission Expires 12/28/2011



Bureau of Land Management  
Arizona State Office  
[www.az.blm.gov](http://www.az.blm.gov)

No. of Claims: 1 x \$10 = 10.  
Check No.: 1415 Init. ECG  
Receipt No.: 2197753  
For BLM Use Only

Form: MCF108  
Revised Jan. 2006  
Page 2 of 2



When Recorded Return Document to:

Fred Alber  
610 E. Bell Rd #2  
Box 367  
Phoenix, AZ 85022

☐ Check here if this is a change of address.

Telephone: 602-749-5293

E-mail address: \_\_\_\_\_

### AFFIDAVIT OF PERFORMANCE OF ANNUAL WORK

1. State of Arizona, County of Maricopa and Yavapai ss:

2. I (Name) Fred Alber

3. Reside at (Address) 610 E. Bell Rd #2  
Box 367

City Phoenix County Maricopa


State AZ Zip 85022 being duly sworn, depose and say that I am a citizen of the United States, more than eighteen years of age, and that all of the facts set forth in this affidavit, subject to the provisions and penalties of 18 U.S.C. 1001 pertaining to the filing of false, fictitious, or fraudulent statements with the United States, are true and correct according to the best of my knowledge, information and belief.

4. Owner's name and address (If not shown in Items 1-3 above). \_\_\_\_\_

5. That I am personally acquainted with the mining claim(s). The work and improvements were made by and at the expense of the owner(s) of said claim(s). Said contiguous group of claims, listed on this document, are situated in the

San Domingo (optional) Mining District; Maricopa and Yavapai County, Arizona.

Line No.	AMC NUMBER	CLAIM/SITE NAME	COUNTY RECORDER DATA (If available)	TWP	RNG	SEC
1	381023	Lost Ben #2		7N	4W	12
2						
3						
4						
5						
6						



AFFIDAVIT OF PERFORMANCE OF ANNUAL WORK – page 2

RECEIVED	FLM AZ STATE OFFICE	2010 AUG 23 P 2:33	PHOENIX, ARIZONA
BLM	Date	Stamp	

7						
8						
9						
10						

6. That between the dates starting at 12 o'clock noon on September 1, 20 09 and ending at 12 o'clock noon on September 1, 20 10 at least \$ 100.00 dollars worth of work and improvements were done and performed upon said claim(s) or upon one or more of a contiguous group of claims for the benefit of all, wholly or partly outside of a contiguous group of claims for the benefit of all, not including the location work.

7. That the following persons were employed to perform the work and improvements described herein: \_\_\_\_\_

myself

8. That the work and improvements performed were: \_\_\_\_\_

road improvement, mining reclamation

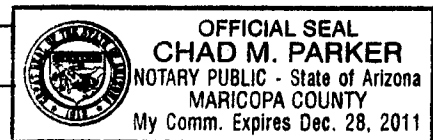
9. Dated: 8-23-10 Signature: Fred Alber

SUBSCRIBED AND SWORN TO before me, a Notary Public, this 23<sup>rd</sup> day of August 20 10

By: Fred Alber

Notary Public

My Commission Expires 12/28/2011



Bureau of Land Management  
Arizona State Office  
[www.az.blm.gov](http://www.az.blm.gov)

No. of Claims:	<u>1</u>	x \$10 =	<u>10.</u>
Check No.:	<u>415</u>	Init.	<u>ERG</u>
Receipt No.:	<u>2197753</u>		
For BLM Use Only			

Form: MCF108  
Revised Jan. 2006  
Page 2 of 2

**United States Department of the Interior**  
**Bureau of Land Management**  
LANDS/RECREATION & PLANNING  
ONE N CENTRAL AVE  
PHOENIX, AZ 85004 -2203  
Phone:

Receipt

No: 2197753

Transaction #: 2267631

Date of Transaction: 08/23/2010

CUSTOMER:	FRED ALBER PO BOX 367 PHOENIX, AZ 85001-0367 US
-----------	---

LINE #	QTY	DESCRIPTION	REMARKS	UNIT PRICE	TOTAL
1	1.00	LOCATABLE MINERALS / MINING CLAIMS- NOT NEW-UNADJUD, ONE AUTH NO. ONLY / MINING CLAIM MONEY RECEIVED CASES: AMC394884/\$40.00	WAIV & POL (4)	- n/a -	40.00
TOTAL:					\$40.00

PAYMENT INFORMATION				
1	AMOUNT:	40.00	POSTMARKED:	N/A
	TYPE:	CHECK	RECEIVED:	08/23/2010
	CHECK NO:	1415		
	NAME:	ALBER, FRED PO BOX 367 PHOENIX AZ 85001-0367 US		

REMARKS

This receipt was generated by the automated BLM Collections and Billing System and is a paper representation of a portion of the official electronic record contained therein.

UNITED STATES  
DEPARTMENT OF THE INTERIOR  
BUREAU OF LAND MANAGEMENT

MAINTENANCE FEE WAIVER CERTIFICATION

SEE INSTRUCTIONS ON PAGE 2

Sept 1, 2009  
AMC 380041  
FORM APPROVED  
OMB NO. 1004-0114  
Expires: February 28, 2011  
39488  
376464  
38102

1. This small miner waiver is filed for the assessment year beginning at noon on September 1, 2009 and ending at noon on September 1, 2010.
2. The undersigned and all related parties owned ten or fewer mining claims, mill, or tunnel sites located and maintained on Federal lands in the United States of America on September 1, 2009.
3. The undersigned have performed the assessment work required by law for each mining claim listed prior to filing this waiver and understand that by filing this form; an affidavit of assessment work must be recorded by the December 30th following the filing of this waiver.
4. The undersigned understand that if the assessment work obligation has not yet come due under 30 U.S.C. 28 (for those claims in their first assessment year only); a notice of intent to hold reciting this condition must be recorded by the December 30th following the filing of this waiver.
5. The undersigned understand that mill and tunnel sites may also be listed upon this waiver and be waived from payment of the maintenance fee; and that a notice of intent to hold for these sites is required to be recorded by the December 30th immediately following the filing of this waiver.
6. The undersigned understand and acknowledge that pursuant to 43 U.S.C. 1212 and 18 U.S.C. 1001; the filing or recording of a false, fictitious, or fraudulent document with the Bureau of Land Management may result in a fine of up to \$250,000, a prison term not to exceed five years, or both.
7. The mining claims, mill or tunnel sites for which this waiver from payment of the maintenance fees is requested are:

CLAIM OR SITE NAME	BLM RECORDATION SERIAL NUMBER
1. Freds Folley	AMC 394884 L
2. Jubilation #5	AMC 376464 L
3. Lost Ben #1	AMC 380042
4. Lost Ben #2	AMC 381023 L
5.	
6.	
7.	
8.	
9.	
10.	

The owner(s) (claimants) of the above mining claims and sites are:

Fred Alber  
(Owner's Name - Please Print)

610 E. Bell Rd #2, Box 367  
(Street or P.O. Box)

Phoenix AZ 85022  
(City) (State) (Zip Code)

Diane Alber  
(Owner's Name - Please Print)

610 E. Bell Rd #2, Box 367  
(Street or P.O. Box)

Phoenix AZ 85022  
(City) (State) (Zip Code)

(Owner's Name - Please Print)

(Street or P.O. Box)

(City) (State) (Zip Code)

Fred Alber  
(Owner's Signature)

Diane Alber  
(Owner's Signature)

PHOENIX, ARIZONA

2009 AUG 18 P 3:35

RECEIVED  
BLM AZ STATE OFFICE

(Owner's Signature)





(Owner's Name - Please Print)

(Owner's Signature)

(Street or P.O. Box)

(City)

(State)

(Zip Code)

(Owner's Name - Please Print)

(Owner's Signature)

(Street or P.O. Box)

(City)

(State)

(Zip Code)

(Owner's Name - Please Print)

(Owner's Signature)

(Street or P.O. Box)

(City)

(State)

(Zip Code)

(Owner's Name - Please Print)

(Owner's Signature)

(Street or P.O. Box)

(City)

(State)

(Zip Code)

Title 18 U.S.C. Section 1001 and Title 43 U.S.C. Section 1212 makes it a crime for any person knowingly and willfully to make to any department or agency of the United States any false, fictitious or fraudulent statements or representations as to any matter within its jurisdiction.

#### INSTRUCTIONS

1. This certification is made under the provisions of §1744 of Title 43 and § 28-28k of Title 30 of the United States Code; and the regulations thereunder (43 CFR Part 3830).
2. The claimant(s) must fill in the dates in paragraph 1 for the beginning and ending of the assessment year for which this waiver is sought.
3. The claimant(s) must fill in the date in paragraph 2 for the beginning of the assessment year for which this waiver is sought.
4. All claim and site names and Bureau of Land Management (BLM) serial numbers must be listed for the mining claims, mill sites, and tunnel sites for which the waiver is sought.
5. All owners of the mining claims, mill sites, and tunnel sites and their addresses must be given.
6. This waiver form must be signed by all the claimants or their designated agent, in original form. If an agent is designated, a notarized designation of agent, signed by all of the claimants with proper address given, must be submitted with this waiver.
7. This form must be filed no later than September 1st for the upcoming assessment year in the BLM State Office where the mining claims or sites are recorded, or the waiver cannot be granted by the BLM. (Example: to obtain a waiver for the assessment year 2000, which begins at noon on September 1, 1999, you must qualify for and file for a waiver no later than September 1, 1999, in the proper BLM State Office).
8. For all mining claims which require assessment work, you must record an affidavit of labor on or before the December 30th immediately following the filing of this waiver. For all other mining claims or sites waived, you must record a notice of intent to hold on or before the December 30th immediately following the filing of this waiver.
9. Mill and tunnel sites may also be listed upon this waiver and be waived from payment of the maintenance fee. A notice of intent to hold for these sites is required to be filed by the December 30th following the filing of this waiver.

PHOENIX, ARIZONA

FOR OFFICIAL USE ONLY

RECEIVED  
BLM AZ STATE OFFICE

When Recorded Return Document to:

Fred Alber  
610 E. Bell Rd #2  
Box 367  
Phoenix, AZ 85022

☐ Check here if this is a change of address.

Telephone: 602-749-5293

E-mail address: \_\_\_\_\_

**AFFIDAVIT OF PERFORMANCE OF ANNUAL WORK**

1. State of Arizona, County of Maricopa ss:

2. I (Name) Fred Alber

3. Reside at (Address) 610 E. Bell Rd. #2

Box 367

City Phoenix County Maricopa

BLM  
Date  
Stamp

RECEIVED  
BLM AZ STATE OFFICE  
2009 AUG 18 P 3:34  
PHOENIX, ARIZONA

State AZ zip 85022 being duly sworn, depose and say that I am a citizen of the United States, more than eighteen years of age, and that all of the facts set forth in this affidavit, subject to the provisions and penalties of 18 U.S.C. 1001 pertaining to the filing of false, fictitious, or fraudulent statements with the United States, are true and correct according to the best of my knowledge, information and belief.

4. Owner's name and address (if not shown in Items 1-3 above). \_\_\_\_\_

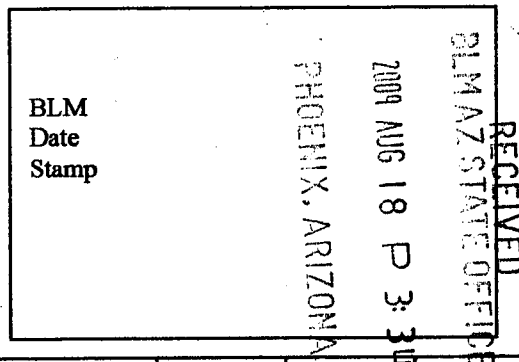
5. That I am personally acquainted with the mining claim(s). The work and improvements were made by and at the expense of the owner(s) of said claim(s). Said contiguous group of claims, listed on this document, are situated in the

San Domingo (optional) Mining District; Maricopa County, Arizona.

Line No.	AMC NUMBER	CLAIM/SITE NAME	COUNTY RECORDER DATA (If available)	TWP	RNG	SEC
1	376464	Jubilation #5		7N	3W	18
2						
3						
4						
5						
6						



**AFFIDAVIT OF PERFORMANCE OF ANNUAL WORK – page 2**



7						
8						
9						
10						

6. That between the dates starting at 12 o'clock noon on September 1, 20 08 and ending at 12 o'clock noon on September 1, 20 09 at least \$ 100.00 dollars worth of work and improvements were done and performed upon said claim(s) or upon one or more of a contiguous group of claims for the benefit of all, wholly or partly outside of a contiguous group of claims for the benefit of all, not including the location work.

7. That the following persons were employed to perform the work and improvements described herein: \_\_\_\_\_

myself

8. That the work and improvements performed were: \_\_\_\_\_

road improvement, mining reclamation

9. Dated: 8-18-09 Signature: Manfred Alber

SUBSCRIBED AND SWORN TO before me, a Notary Public, this 18 day of August 20 09

By: Shawna L. Kerkemeyer

Notary Public [Signature]

My Commission Expires August 30, 2009



Bureau of Land Management  
Arizona State Office  
[www.az.blm.gov](http://www.az.blm.gov)

No. of Claims: <u>1</u> x \$10 = <u>10.00</u>
Check No.: <u>1274</u> Init. <u>ESG</u>
Receipt No.: _____
For BLM Use Only

Form: MCF108  
Revised Jan. 2006  
Page 2 of 2

When Recorded Return Document to:

Fred Alber  
610 E. Bell Rd #2  
Box 367  
Phoenix, AZ 85022

☐ Check here if this is a change of address.

Telephone: 602-749-5293

E-mail address: \_\_\_\_\_

**AFFIDAVIT OF PERFORMANCE OF ANNUAL WORK**

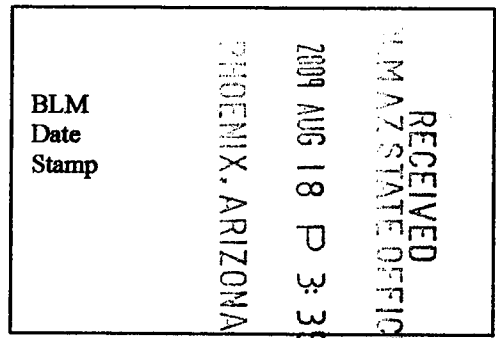
1. State of Arizona, County of Yavapai ss:

2. I (Name) Fred Alber

3. Reside at (Address) 610 E. Bell Rd. #2

Box 367

City Phoenix County Maricopa



State AZ Zip 85022 being duly sworn, depose and say that I am a citizen of the United States, more than eighteen years of age, and that all of the facts set forth in this affidavit, subject to the provisions and penalties of 18 U.S.C. 1001 pertaining to the filing of false, fictitious, or fraudulent statements with the United States, are true and correct according to the best of my knowledge, information and belief.

4. Owner's name and address (If not shown in Items 1-3 above). \_\_\_\_\_

5. That I am personally acquainted with the mining claim(s). The work and improvements were made by and at the expense of the owner(s) of said claim(s). Said contiguous group of claims, listed on this document, are situated in the

San Domingo (optional) Mining District; Yavapai County, Arizona.

Line No.	AMC NUMBER	CLAIM/SITE NAME	COUNTY RECORDER DATA (If available)	TWP	RNG	SEC
1	380042	Lost Ben #1		7N	4W	1
2						
3						
4						
5						
6						





**AFFIDAVIT OF PERFORMANCE OF ANNUAL WORK – page 2**

RECEIVED BLM AZ STATE OFFICE 2009 AUG 18 P 3:35 PHOENIX, ARIZONA	BLM Date Stamp
---	----------------------

7						
8						
9						
10						

6. That between the dates starting at 12 o'clock noon on September 1, 20 08 and ending at 12 o'clock noon on September 1, 20 09 at least \$ 100.00 dollars worth of work and improvements were done and performed upon said claim(s) or upon one or more of a contiguous group of claims for the benefit of all, wholly or partly outside of a contiguous group of claims for the benefit of all, not including the location work.

7. That the following persons were employed to perform the work and improvements described herein: myself

8. That the work and improvements performed were: road improvement, mining reclamation

9. Dated: 8-18-09 Signature: Manfred Alber

**SUBSCRIBED AND SWORN TO** before me, a Notary Public, this 18 day of August 20 09

By: Shawna L. Kerkemeyer

Notary Public Shawna L. Kerkemeyer

My Commission Expires August 30, 2009



**Bureau of Land Management  
Arizona State Office**  
[www.az.blm.gov](http://www.az.blm.gov)

No. of Claims:	<u>1</u>	x \$10 =	<u>10.00</u>
Check No.:	<u>1274</u>	Init.	<u>ELC</u>
Receipt No.:			
<b>For BLM Use Only</b>			

When Recorded Return Document to:

Fred Alber  
610 E. Bell Rd #2  
Box 367  
Phoenix, AZ 85022

☐ Check here if this is a change of address.

Telephone: 602-749-5293

E-mail address: \_\_\_\_\_

# AFFIDAVIT OF PERFORMANCE OF ANNUAL WORK

1. State of Arizona, County of Maricopa and Yavapai ss:

2. I (Name) Fred Alber

3. Reside at (Address) 610 E. Bell Rd. #2

Box 367

City Phoenix County Maricopa

BLM  
Date  
Stamp

RECEIVED  
AZ STATE OFFICE  
2009 AUG 18 P 3:35  
PHOENIX, ARIZONA

State AZ Zip 85022 being duly sworn, depose and say that I am a citizen of the United States, more than eighteen years of age, and that all of the facts set forth in this affidavit, subject to the provisions and penalties of 18 U.S.C. 1001 pertaining to the filing of false, fictitious, or fraudulent statements with the United States, are true and correct according to the best of my knowledge, information and belief.

4. Owner's name and address (If not shown in Items 1-3 above). \_\_\_\_\_

5. That I am personally acquainted with the mining claim(s). The work and improvements were made by and at the expense of the owner(s) of said claim(s). Said contiguous group of claims, listed on this document, are situated in the

San Domingo (optional) Mining District; Maricopa and Yavapai County, Arizona.


Line No.	AMC NUMBER	CLAIM/SITE NAME	COUNTY RECORDER DATA (If available)	TWP	RNG	SEC
1	381023	Lost Ben #2		7N	4W	12
2						
3						
4						
5						
6						

Form: MCF108

Revised Jan. 2006

Page 1 of 2





7						
8						
9						
10						

6. That between the dates starting at 12 o'clock noon on September 1, 20 08 and ending at 12 o'clock noon on September 1, 20 09 at least \$ 100.00 dollars worth of work and improvements were done and performed upon said claim(s) or upon one or more of a contiguous group of claims for the benefit of all, wholly or partly outside of a contiguous group of claims for the benefit of all, not including the location work.

7. That the following persons were employed to perform the work and improvements described herein: myself

8. That the work and improvements performed were: road improvement, mining reclamation

9. Dated: 8-18-09 Signature: Manfred Alber

SUBSCRIBED AND SWORN TO before me, a Notary Public, this 18 day of August 20 09

By: Shawna L. Kerkemeyer

Notary Public [Signature]

My Commission Expires August 30, 2009



Bureau of Land Management  
Arizona State Office  
[www.az.blm.gov](http://www.az.blm.gov)

No. of Claims:	<u>1</u>	x \$10 =	<u>10.00</u>
Check No.:	<u>1274</u>	Init.	<u>SAK</u>
Receipt No.:			
For BLM Use Only			

WPC. 30, 2009

When Recorded Return Document to:

Fred Alber  
610 E. Bell Rd. #2  
Box 367  
Phoenix, AZ 85022

☐ Check here if this is a change of address.

Telephone: 602-749-5293

E-mail address: \_\_\_\_\_

# AFFIDAVIT OF PERFORMANCE OF ANNUAL WORK

1. State of Arizona, County of Maricopa and Yavapai ss:

2. I (Name) Fred Alber

3. Reside at (Address) 610 E. Bell Rd. #2  
Box 367

City Phoenix County Maricopa

State AZ Zip 85022 being duly sworn, depose and say that I am a citizen of the United States, more than eighteen years of age, and that all of the facts set forth in this affidavit, subject to the provisions and penalties of 18 U.S.C. 1001 pertaining to the filing of false, fictitious, or fraudulent statements with the United States, are true and correct according to the best of my knowledge, information and belief.

4. Owner's name and address (if not shown in Items 1-3 above). \_\_\_\_\_

5. That I am personally acquainted with the mining claim(s). The work and improvements were made by and at the expense of the owner(s) of said claim(s). Said contiguous group of claims, listed on this document, are situated in the


San Domingo (optional) Mining District; Maricopa and Yavapai County, Arizona.

Line No.	AMC NUMBER	CLAIM/SITE NAME	COUNTY RECORDER DATA (If available)	TWP	RNG	SEC
1	394884	Freds Folley		7N	3W	7
2						
3						
4						
5						
6						



Form: MCF108  
Revised Jan. 2006  
Page 1 of 2





7						
8						
9						
10						

6. That between the dates starting at 12 o'clock noon on September 1, 20 08 and ending at 12 o'clock noon on September 1, 20 09 at least \$ 100.00 dollars worth of work and improvements were done and performed upon said claim(s) or upon one or more of a contiguous group of claims for the benefit of all, wholly or partly outside of a contiguous group of claims for the benefit of all, not including the location work.

7. That the following persons were employed to perform the work and improvements described herein: myself

8. That the work and improvements performed were: road improvement, mining reclamation

9. Dated: 8-18-09 Signature: Manfred Alber

SUBSCRIBED AND SWORN TO before me, a Notary Public, this 18 day of August 2009

By: Shawna L. Kerkemeyer

Notary Public Shawna L. Kerkemeyer

My Commission Expires August 30, 2009



Bureau of Land Management  
Arizona State Office  
[www.az.blm.gov](http://www.az.blm.gov)

No. of Claims:	<u>1</u>	x \$10 =	<u>10.00</u>
Check No.:	<u>1274</u>	Init.	<u>SAK</u>
Receipt No.:	<u>1981098</u>		
For BLM Use Only			

Form: MCF108  
Revised Jan. 2006  
Page 2 of 2

**United States Department of the Interior**  
**Bureau of Land Management**  
BUSINESS & SUPPORT SVCS DIV  
ONE N CENTRAL AVE SUITE 800  
PHOENIX, AZ 85004 -4427  
Phone: (602) 417-9200

Receipt

No: 1981098

**Transaction #:** 2045139**Date of Transaction:** 08/18/2009

<b>CUSTOMER:</b>	FRED ALBER 610 E BELL RD STE 2 PHOENIX, AZ 85022-2393 US
------------------	--

LINE #	QTY	DESCRIPTION	REMARKS	UNIT PRICE	TOTAL
1	1.00	LOCATABLE MINERALS / MINING CLAIMS- NOT NEW-UNADJUD, ONE AUTH NO. ONLY / MINING CLAIM MONEY RECEIVED CASES: AMC376464/\$40.00	WAIV & POL (4)	- n/a -	40.00
<b>TOTAL:</b>					<b>\$40.00</b>

PAYMENT INFORMATION			
1	AMOUNT:	40.00	POSTMARKED: N/A
	TYPE:	CHECK	RECEIVED: 08/18/2009
	CHECK NO:	1274	
	NAME:	ALBER, FRED 610 E BELL RD STE 2 PHOENIX AZ 85022-2393 US	

REMARKS

This receipt was generated by the automated BLM Collections and Billing System and is a paper representation of a portion of the official electronic record contained therein.

UNITED STATES DEPARTMENT OF THE INTERIOR  
BUREAU OF LAND MANAGEMENT

MAINTENANCE FEE WAIVER CERTIFICATION

SEE INSTRUCTIONS ON REVERSE

Amc 381023  
Amc 377612  
Amc 376464  
Amc 380041  
FORM APPROVED  
OMB NO. 1004-0114  
Expires: February 28, 2010

1. This small miner waiver is filed for the assessment year beginning at noon on September 1, 2008 and ending at noon on September 1, 2009
2. The undersigned and all related parties owned ten or fewer mining claims, mill, or tunnel sites located and maintained on Federal lands in the United States of America on September 1, 2008
3. The undersigned have performed the assessment work **required by law** for each mining claim listed **prior to filing this waiver** and understand that by filing this form; an affidavit of assessment work **must** be recorded by the December 30th following the filing of this waiver.
4. The undersigned understand that if the assessment work obligation has not yet come due under 30 U.S.C. 28 (for those claims in their first assessment year only); a notice of intent to hold reciting this condition **must** be recorded by the December 30th following the filing of this waiver.
5. The undersigned understand that mill and tunnel sites may also be listed upon this waiver and be waived from payment of the maintenance fee; and that a notice of intent to hold for these sites is required to be recorded by the December 30th immediately following the filing of this waiver.
6. The undersigned understand and acknowledge that pursuant to 43 U.S.C. 1212 and 18 U.S.C. 1001; the filing or recording of a false, fictitious, or fraudulent document with the Bureau of Land Management may result in a fine of up to \$250,000, a prison term not to exceed five years, or both.
7. The mining claims, mill or tunnel sites for which this waiver from payment of the maintenance fees is requested are:

CLAIM OR SITE NAME	BLM RECORDATION SERIAL NUMBER
1. Rainbows End #6	AMC 377612
2. Jubilation #5	AMC 376464
3. Lost Ben #1	AMC 380042
4. Lost Ben #2	AMC 381023
5.	
6.	
7.	
8.	
9.	
10.	

The owner(s) (claimants) of the above mining claims and sites are:

Fred Alber  
(Owner's Name - Please Print)  
610 E. Bell Rd #2 Box 367  
(Street or P.O. Box)  
Phoenix AZ 85022  
(City) (State) (Zip Code)

Fred Alber  
(Owner's Signature)

Diane Alber  
(Owner's Name - Please Print)  
610 E. Bell Rd #2 Box 367  
(Street or P.O. Box)  
Phoenix AZ 85022  
(City) (State) (Zip Code)

Diane Alber  
(Owner's Signature)

\_\_\_\_\_  
(Owner's Name - Please Print)  
\_\_\_\_\_  
(Street or P.O. Box)  
\_\_\_\_\_  
(City) (State) (Zip Code)

\_\_\_\_\_  
(Owner's Signature)

(Continued on page 2)

ENTERED INTO COMPUTER

9/3/08 AB

4/50

(Owner's Name - Please Print)	(Owner's Signature)		
(Street or P.O. Box)	(City)	(State)	(Zip Code)
(Owner's Name - Please Print)	(Owner's Signature)		
(Street or P.O. Box)	(City)	(State)	(Zip Code)
(Owner's Name - Please Print)	(Owner's Signature)		
(Street or P.O. Box)	(City)	(State)	(Zip Code)
(Owner's Name - Please Print)	(Owner's Signature)		
(Street or P.O. Box)	(City)	(State)	(Zip Code)

#### INSTRUCTIONS

1. This certification is made under the provisions of § 1744 of Title 43 and § 28-28k of Title 30 of the United States Code; and the regulations thereunder (43 CFR Part 3830).
2. The claimant(s) must fill in the dates in paragraph 1 for the beginning and ending of the assessment year for which this waiver is sought.
3. The claimant(s) must fill in the date in paragraph 2 for the beginning of the assessment year for which this waiver is sought.
4. All claim and site names and Bureau of Land Management (BLM) serial numbers must be listed for the mining claims, mill sites, and tunnel sites for which the waiver is sought.
5. All owners of the mining claims, mill sites, and tunnel sites and their addresses must be given.
6. This waiver form must be signed by all the claimants or their designated agent, in original form. If an agent is designated, a notarized designation of agent, signed by all of the claimants with proper address given, must be submitted with this waiver.
7. This form must be filed no later than September 1st for the upcoming assessment year in the BLM State Office where the mining claims or sites are recorded, or the waiver cannot be granted by the BLM. (Example: to obtain a waiver for the assessment year 2000, which begins at noon on September 1, 1999, you must qualify for and file for a waiver no later than September 1, 1999, in the proper BLM State Office).
8. For all mining claims which require assessment work, you must record an affidavit of labor on or before the December 30th immediately following the filing of this waiver. For all other mining claims or sites waived, you must record a notice of intent to hold on or before the December 30th immediately following the filing of this waiver.
9. Mill and tunnel sites may also be listed upon this waiver and be waived from payment of the maintenance fee. A notice of intent to hold for these sites is required to be filed by the December 30th following the filing of this waiver.

#### NOTICE/BURDEN HOURS STATEMENT

The Privacy Act of 1974, as amended, and the regulation in 43 CFR 2.48(d) provide that you be furnished the following information in connection with the information required by this certification of waiver from rental fees.

**AUTHORITY:** 30 U.S.C. 28-28k; 43 U.S.C. 1201, 1457, 1740, and 1744; and 43 CFR 3830.

**PRINCIPLE PURPOSE:** This information is to be used to verify that the owner(s) (claimants) of a mining claim has complied with 30 U.S.C. 28f and is entitled to perform assessment work in lieu of paying the maintenance fee for the mining claims listed on this form.

**ROUTINE USE:** (1) Adjudication of the claimant(s) certification of waiver from paying the maintenance fee otherwise required by 30 U.S.C. 28f. (2) Disclosure may be made to appropriate Federal agencies when location is made within the agency's geographic area of responsibility. (3) Information from the record and/or the record will be transferred to the appropriate Federal, State, or local agency, or a member of the public in response to a specific request for pertinent information. (4) Information may also be provided to the Department of Justice or in a proceeding before a court or adjudicative body; or to Federal, State, local or foreign agencies when needed for enforcement of civil or criminal codes or applicable regulations concerning title rights upon the public land.

**EFFECT OF NOT PROVIDING INFORMATION:** Disclosure of this information is required by 30 U.S.C. 28f and 43 CFR Part 3830 for those qualified claimants wishing to take the small miner waiver allowed. Failure to supply the information required in this form to support the claimants certification of waiver from payment of the otherwise required maintenance fees will result in the waiver being disallowed and the mining claims subject to forfeiture by BLM under 30 U.S.C. 28i.

The Paperwork Reduction Act of 1995 requires us to inform you that:

This information is being collected to allow the BLM to determine if you qualify for a waiver from the payment of \$100 per mining claim or site maintenance fee established in 30 U.S.C. 28f and the implementing regulations at 43 CFR 3830. A response to this request is required in accordance with the statute to obtain your benefit.

BLM would like you to know that you do not have to respond to this, or any other, Federal agency-sponsored information collection unless it displays a currently valid OMB control number.

Public reporting burden for this form is estimated to average 20 minutes (.33 hours) per response, including time to review instructions, gathering and maintaining data, and completing and reviewing the form. Direct comments regarding this burden estimate, or any other aspect of this form, to the U.S. Department of the Interior, Bureau of Land Management, (1004-0114) Bureau Information Collection Clearance Officer (WO-630), Mail Stop 401 LS, 1849 C St, N.W., Washington, D.C. 20240.

FOR OFFICIAL USE ONLY  
2008 JUL - 8 P 2:33

RECEIVED  
B.L.M. AZ STATE OFFICE



When Recorded Return Document to:

Fred Alber  
610 E. Bell Rd #2  
Box 367  
Phx, Az. 85022

☐ Check here is this is a change of address.

Telephone: (602) 749-5293

E-mail address: \_\_\_\_\_

**AFFIDAVIT OF PERFORMANCE OF ANNUAL WORK**

1. State of Arizona, County of Maricopa & Yavapai ss:

2. I (Name) Fred Alber

3. Reside at (Address) 610 E. Bell Rd #2  
Box 367

City Phoenix County Maricopa

State Az Zip 85022 being duly sworn, depose and say that I am a citizen of the United States, more than eighteen years of age, and that all of the facts set forth in this affidavit, subject to the provisions and penalties of 18 U.S.C. 1001 pertaining to the filing of false, fictitious, or fraudulent statements with the United States, are true and correct according to the best of my knowledge, information and belief.

4. Owner's name and address (If not shown in Items 1-3 above). \_\_\_\_\_

RECEIVED  
BLM. AZ STATE OFFICE  
2008 JUL -8 P 2:32  
PHOENIX, ARIZONA  
BLM  
Date  
Stamp

5. That I am personally acquainted with the mining claim(s). The work and improvements were made by and at the expense of the owner(s) of said claim(s). Said contiguous group of claims, listed on this document, are situated in the

(optional) Mining District; \_\_\_\_\_ County, Arizona.

Line	AMC NUMBER	CLAIM/SITE NAME	COUNTY RECORDER DATA (If available)	TWP	RNG	SEC
1	381023	Lost Ben #2		7N	4W	12
2						
3						
4						
5						
6						

Form: MCF108

Revised Jan. 2006

Page 1 of 2

ENTERED INTO COMPUTER

9/3/08 ab

1/50

RECEIVED  
B.L.M. AZ STATE OFFICE  
2008 JUL - 8 P 2:32  
PHOENIX, ARIZONA

BLM  
Date  
Stamp

7						
8						
9						
10						

6. That between the dates starting at 12 o'clock noon on September 1, 20 <sup>07</sup>~~08~~ and ending at 12 o'clock noon on September 1, 20 ~~08~~ at least \$ 100.00 dollars worth of work and improvements were done and performed upon said claim(s) or upon one or more of a contiguous group of claims for the benefit of all, wholly or partly outside of a contiguous group of claims for the benefit of all, not including the location work.

7. That the following persons were employed to perform the work and improvements described herein: \_\_\_\_\_

myself

8. That the work and improvements performed were: \_\_\_\_\_

Road improvement, mining reclamation


9. Dated: 7-08-08 Signature: Manfred Alber

SUBSCRIBED AND SWORN TO before me, a Notary Public, this 8 day of July 20 08

By: Manfred H. Alber

Notary Public Nancy Najera

My Commission Expires Oct 30, 2010



Bureau of Land Management  
Arizona State Office  
[www.az.blm.gov](http://www.az.blm.gov)

No. of Claims: 1 x \$10 = 10.00  
Check No.: CASH Init. SC  
Receipt No.: 1738063  
For BLM Use Only

When Recorded Return Document to:

Fred Alber  
610 E. Bell Rd #2  
Box 367  
Phx, Az 85022

☐ Check here if this is a change of address.

Telephone: (602) 749-5293

E-mail address: \_\_\_\_\_

**AFFIDAVIT OF PERFORMANCE OF ANNUAL WORK**

1. State of Arizona, County of Maricopa & Yavapai ss:

2. I (Name) Fred Alber

3. Reside at (Address) 610 E. Bell Rd #2  
Box 367

City Phoenix County Maricopa

State Az Zip 85022 being duly sworn, depose and say that I am a citizen of the United States, more than eighteen years of age, and that all of the facts set forth in this affidavit, subject to the provisions and penalties of 18 U.S.C. 1001 pertaining to the filing of false, fictitious, or fraudulent statements with the United States, are true and correct according to the best of my knowledge, information and belief.

4. Owner's name and address (If not shown in Items 1-3 above). \_\_\_\_\_

5. That I am personally acquainted with the mining claim(s). The work and improvements were made by and at the expense of the owner(s) of said claim(s). Said contiguous group of claims, listed on this document, are situated in the

San Domingo (optional) Mining District; Maricopa & Yavapai County, Arizona.

Line No.	AMC NUMBER	CLAIM/SITE NAME	COUNTY RECORDER DATA (If available)	TWP	RNG	SEC
1	327612	Rainbow End #6		7N	3W	7
2						
3						
4						
5						
6						


Form: MCF108

Revised Jan. 2006

Page 1 of 2

170

AFFIDAVIT OF PERFORMANCE OF ANNUAL WORK – page 2



7						
8						
9						
10						

6. That between the dates starting at 12 o'clock noon on September 1, 20 ~~08~~<sup>07</sup> and ending at 12 o'clock noon on September 1, 20 ~~08~~<sup>07</sup> at least \$ 100.00 dollars worth of work and improvements were done and performed upon said claim(s) or upon one or more of a contiguous group of claims for the benefit of all, wholly or partly outside of a contiguous group of claims for the benefit of all, not including the location work.

7. That the following persons were employed to perform the work and improvements described herein: \_\_\_\_\_

myself

8. That the work and improvements performed were: \_\_\_\_\_

Road improvement, mining reclamation


9. Dated: 7-08-08 Signature: Manfred Alber

SUBSCRIBED AND SWORN TO before me, a Notary Public, this 8 day of July 20 08

By: Manfred H. Alber

Notary Public Nancy Najera

My Commission Expires Oct. 30, 2010



Bureau of Land Management  
Arizona State Office  
[www.az.blm.gov](http://www.az.blm.gov)

No. of Claims: 1 x \$10 = 10.00  
Check No.: CASH Init. SC  
Receipt No.: 1738063  
For BLM Use Only

Form: MCF108  
Revised Jan. 2006  
Page 2 of 2



When Recorded Return Document to:

Fred Alber  
610 E. Bell Rd #2 Box 367  
Phoenix, Az. 85022

☐ Check here if this is a change of address.

Telephone: (602) 749-5293

E-mail address: \_\_\_\_\_

**AFFIDAVIT OF PERFORMANCE OF ANNUAL WORK**

1. State of Arizona, County of Maricopa ss:  
2. I (Name) Fred Alber  
3. Reside at (Address) 610 E. Bell Rd #2 Box 367

City Phoenix County Maricopa

State Az Zip 85022 being duly sworn, depose and say that I am a citizen of the United States, more than eighteen years of age, and that all of the facts set forth in this affidavit, subject to the provisions and penalties of 18 U.S.C. 1001 pertaining to the filing of false, fictitious, or fraudulent statements with the United States, are true and correct according to the best of my knowledge, information and belief.

4. Owner's name and address (If not shown in Items 1-3 above). \_\_\_\_\_


5. That I am personally acquainted with the mining claim(s). The work and improvements were made by and at the expense of the owner(s) of said claim(s). Said contiguous group of claims, listed on this document, are situated in the

San Domingo (optional) Mining District; Maricopa County, Arizona.

Line No.	AMC NUMBER	CLAIM/SITE NAME	COUNTY RECORDER DATA (If available)	TWP	RNG	SEC
1	<u>376464</u>	<u>San Domingo</u>		<u>7N</u>	<u>3W</u>	<u>18</u>
2						
3						
4						
5						
6						

1/52

AFFIDAVIT OF PERFORMANCE OF ANNUAL WORK – page 2



7						
8						
9						
10						

6. That between the dates starting at 12 o'clock noon on September 1, 20~~08~~<sup>07</sup> and ending at 12 o'clock noon on September 1, 20~~08~~<sup>09</sup> at least \$ 100.00 dollars worth of work and improvements were done and performed upon said claim(s) or upon one or more of a contiguous group of claims for the benefit of all, wholly or partly outside of a contiguous group of claims for the benefit of all, not including the location work.

7. That the following persons were employed to perform the work and improvements described herein: \_\_\_\_\_

Myself

8. That the work and improvements performed were: \_\_\_\_\_

Road improvement, mining reclamation


9. Dated: 7-08-08 Signature: Manfred Alber

SUBSCRIBED AND SWORN TO before me, a Notary Public, this 8 day of July 20 08

By: Manfred H. Alber

Notary Public: Nancy Najera

My Commission Expires Oct. 30, 2010



Bureau of Land Management  
Arizona State Office  
[www.az.blm.gov](http://www.az.blm.gov)

No. of Claims:	<u>1</u>	x \$10 =	<u>10.00</u>
Check No.:	<u>CASH</u>	Init.	<u>SC</u>
Receipt No.:	<u>1738063</u>		
For BLM Use Only			

Form: MCF108  
Revised Jan. 2006  
Page 2 of 2

When Recorded Return Document to:

Fred Alber  
610 E. Bell Rd #2  
Box 367  
Phx, Az 85022

☐ Check here if this is a change of address.

Telephone: (602) 749-5293

E-mail address: \_\_\_\_\_

# AFFIDAVIT OF PERFORMANCE OF ANNUAL WORK

1. State of Arizona, County of Yavapai ss:

2. I (Name) Fred Alber

3. Reside at (Address) 610 E. Bell Rd. #2

Box 367

City Phoenix County Maricopa

State Az Zip 85022 being duly sworn, depose and say that I am a citizen of the United States, more than eighteen years of age, and that all of the facts set forth in this affidavit, subject to the provisions and penalties of 18 U.S.C. 1001 pertaining to the filing of false, fictitious, or fraudulent statements with the United States, are true and correct according to the best of my knowledge, information and belief.

4. Owner's name and address (If not shown in Items 1-3 above). \_\_\_\_\_

5. That I am personally acquainted with the mining claim(s). The work and improvements were made by and at the expense of the owner(s) of said claim(s). Said contiguous group of claims, listed on this document, are situated in the

San Domingo (optional) Mining District; Yavapai County, Arizona.

Line No.	AMC NUMBER	CLAIM/SITE NAME	COUNTY RECORDER DATA (If available)	TWP	RNG	SEC
1	<u>380042</u>	<u>Lost B</u>		<u>7N</u>	<u>4W</u>	<u>1</u>
2						
3						
4						
5						
6						

RECEIVED B.L.M. AZ STATE OFFICE 2008 JUL - 8 P 2:32 PHOENIX, ARIZONA	BLM Date Stamp
---	----------------------

7						
8						
9						
10						

6. That between the dates starting at 12 o'clock noon on September 1, 20 07 and ending at 12 o'clock noon on September 1, 20 08 at least \$ 100.00 dollars worth of work and improvements were done and performed upon said claim(s) or upon one or more of a contiguous group of claims for the benefit of all, wholly or partly outside of a contiguous group of claims for the benefit of all, not including the location work.

7. That the following persons were employed to perform the work and improvements described herein: \_\_\_\_\_

Myself

8. That the work and improvements performed were: \_\_\_\_\_

Road improvement, m.h.g reclamation

9. Dated: 7-08-08 Signature: Manfred Alber

SUBSCRIBED AND SWORN TO before me, a Notary Public, this 8 day of July 20 08

By: Manfred H. Alber

Notary Public Nancy Najera

My Commission Expires Oct. 30, 2010



Bureau of Land Management  
Arizona State Office  
[www.az.blm.gov](http://www.az.blm.gov)

No. of Claims: <u>1</u> x \$10 = <u>10<sup>00</sup></u>
Check No.: <u>CASH</u> Init. <u>SC</u>
Receipt No.: <u>1738063</u>
For BLM Use Only

**United States Department of the Interior**  
**Bureau of Land Management**  
BUSINESS & SUPPORT SVCS DIV  
ONE N CENTRAL AVE SUITE 800  
PHOENIX, AZ 85004 -4427  
Phone: (602) 417-9200

Receipt

No: 1738063

<b>Transaction #:</b> 1795051	
<b>Date of Transaction:</b> 07/08/2008	
<b>CUSTOMER:</b>	FRED ALBER 610 E BELL RD #2 BOX 367 PHOENIX, AZ 85022

LINE #	QTY	DESCRIPTION	REMARKS	UNIT PRICE	TOTAL
1	1.00	LOCATABLE MINERALS / MINING CLAIMS-NOT NEW-UNADJUD, ONE AUTH NO. ONLY / MINING CLAIM MONEY RECEIVED (455) CASES: AMC377612/\$40.00	WAVIER&POL 2008 (4)	- n/a -	40.00
<b>TOTAL:</b>					<b>\$40.00</b>

PAYMENT INFORMATION				
1	<b>AMOUNT:</b>	\$40.00	<b>POSTMARKED:</b>	N/A
	<b>TYPE:</b>	CASH	<b>RECEIVED:</b>	07/08/2008
	<b>NAME:</b>	ALBER, FRED 610 E BELL RD #2 BOX 367 PHOENIX AZ 85022		

REMARKS

This receipt was generated by the automated BLM Collections and Billing System and is a paper representation of a portion of the official electronic record contained therein.



When Recorded Return Document to:

Fred Alber  
610 E. Bell Rd #2  
Box 367  
Phoenix, AZ 85022

☐ Check here if this is a change of address.

Telephone: \_\_\_\_\_

E-mail address: \_\_\_\_\_

AMC 376464  
AMC 377612  
AMC 380041  
AMC 381023

**AFFIDAVIT OF PERFORMANCE OF ANNUAL WORK**

1. State of Arizona, County of Maricopa & Yavapai ss:

2. I (Name) Fred Alber

3. Reside at (Address) 610 E. Bell Rd #2, Box 367

City Phoenix County Maricopa

State AZ Zip 85022 being duly sworn, depose and say that I am a citizen of the United States, more than eighteen years of age, and that all of the facts set forth in this affidavit, subject to the provisions and penalties of 18 U.S.C. 1001 pertaining to the filing of false, fictitious, or fraudulent statements with the United States, are true and correct according to the best of my knowledge, information and belief.

4. Owner's name and address (If not shown in Items 1-3 above). \_\_\_\_\_

5. That I am personally acquainted with the mining claim(s). The work and improvements were made by and at the expense of the owner(s) of said claim(s). Said contiguous group of claims, listed on this document, are situated in the

San Domingo (optional) Mining District; Maricopa & Yavapai County, Arizona.

Line No.	AMC NUMBER	CLAIM/SITE NAME	COUNTY RECORDER DATA (If available)	TWP	RNG	SEC
1	377612	Rainbow's End #6		7N	3W	7
2						
3						
4						
5						
6						

Form: MCF108

Revised Jan. 2006

Page 1 of 2

ENTERED IN COMPUTER

RE 8/3/07

RECEIVED BLM AZ STATE OFFICE 2007 JUL 26 P 12:57 PHOENIX, ARIZONA	BLM Date Stamp
--	----------------------

7						
8						
9						
10						

6. That between the dates starting at 12 o'clock noon on September 1, 2006 and ending at 12 o'clock noon on September 1, 2007 at least \$ 100.00 dollars worth of work and improvements were done and performed upon said claim(s) or upon one or more of a contiguous group of claims for the benefit of all, wholly or partly outside of a contiguous group of claims for the benefit of all, not including the location work.

7. That the following persons were employed to perform the work and improvements described herein: \_\_\_\_\_

myself

8. That the work and improvements performed were: Road improvements, mining,  
reclamation

9. Dated: 7-25-07 Signature: Manfred Albu

SUBSCRIBED AND SWORN TO before me, a Notary Public, this 25th day of JULY 20 07


By: MANFRED AUBER

Notary Public LORENA MEJIA

My Commission Expires 5/10/2011

Bureau of Land Management  
Arizona State Office  
[www.az.blm.gov](http://www.az.blm.gov)

No. of Claims: <u>1</u>	x \$10 = <u>10</u>
Check No.: <u>922</u>	Init. <u>TMC</u>
Receipt No.: <u>1531665</u>	
For BLM Use Only	



*[Handwritten signature]*

Form: MCF108  
Revised Jan. 2006  
Page 2 of 2



When Recorded Return Document to:

Fred Alber  
610 E. Bell Rd. #2  
Box 367  
Phoenix, AZ 85022

☐ Check here if this is a change of address.

Telephone: \_\_\_\_\_

E-mail address: \_\_\_\_\_

# AFFIDAVIT OF PERFORMANCE OF ANNUAL WORK

1. State of Arizona, County of Yavapai ss:

2. I (Name) Fred Alber

3. Reside at (Address) 610 E. Bell Rd. #2,  
Box 367

City Phoenix County Maricopa

State AZ Zip 85022 being duly sworn, depose and say that I am a citizen of the United States, more than eighteen years of age, and that all of the facts set forth in this affidavit, subject to the provisions and penalties of 18 U.S.C. 1001 pertaining to the filing of false, fictitious, or fraudulent statements with the United States, are true and correct according to the best of my knowledge, information and belief.

4. Owner's name and address (If not shown in Items 1-3 above). \_\_\_\_\_

5. That I am personally acquainted with the mining claim(s). The work and improvements were made by and at the expense of the owner(s) of said claim(s). Said contiguous group of claims, listed on this document, are situated in the

San Domingo (optional) Mining District; Yavapai County, Arizona.

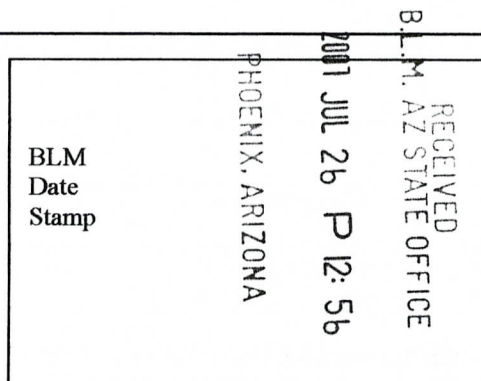
Line No.	AMC NUMBER	CLAIM/SITE NAME	COUNTY RECORDER DATA (If available)	TWP	RNG	SEC
1	380042	Lost Ben #1		7N	4W	1
2						
3						
4						
5						
6						

Form: MCF108

Revised Jan. 2006

Page 1 of 2

ENTERED IN COMPUTER  
RE 8/3/07



**AFFIDAVIT OF PERFORMANCE OF ANNUAL WORK – page 2**

RECEIVED	BLM Date Stamp
2007 JUL 26 P 12:56	PHOENIX, ARIZONA

7						
8						
9						
10						

6. That between the dates starting at 12 o'clock noon on September 1, 20 06 and ending at 12 o'clock noon on September 1, 20 07 at least \$ 100.00 dollars worth of work and improvements were done and performed upon said claim(s) or upon one or more of a contiguous group of claims for the benefit of all, wholly or partly outside of a contiguous group of claims for the benefit of all, not including the location work.

7. That the following persons were employed to perform the work and improvements described herein: myself

8. That the work and improvements performed were: mining, reclamation,  
road improvements

9. Dated: 7-25-07 Signature: Manfred Allert

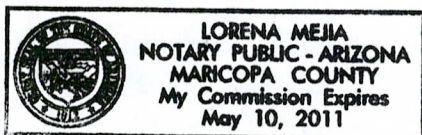
**SUBSCRIBED AND SWORN TO** before me, a Notary Public, this 25th day of JULY 20 07

By: MANFRED ALBERT

Notary Public LORENA MEJIA

My Commission Expires 5/10/2011

**Bureau of Land Management**  
**Arizona State Office**  
[www.az.blm.gov](http://www.az.blm.gov)



No. of Claims:	<u>1</u>	x \$10 =	<u>10</u>
Check No.:	<u>922</u>	Init.	<u>MC</u>
Receipt No.:	<u>1531665</u>		
<b>For BLM Use Only</b>			

*For Me*

**Form: MCF108**  
Revised Jan. 2006  
Page 2 of 2



When Recorded Return Document to:

Fred Alber  
610 E. Bell Rd. #2, Box 367  
Phoenix, AZ 85022

☐ Check here if this is a change of address.

Telephone: \_\_\_\_\_

E-mail address: \_\_\_\_\_

### AFFIDAVIT OF PERFORMANCE OF ANNUAL WORK

1. State of Arizona, County of Maricopa ss:

2. I (Name) Fred Alber

3. Reside at (Address) 610 E. Bell Rd. #2, Box 367

City Phoenix County Maricopa

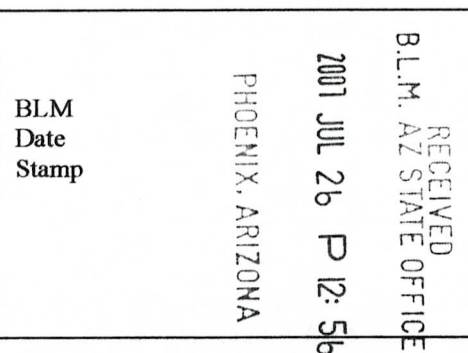
State AZ Zip 85022 being duly sworn, depose and say that I am a citizen of the United States, more than eighteen years of age, and that all of the facts set forth in this affidavit, subject to the provisions and penalties of 18 U.S.C. 1001 pertaining to the filing of false, fictitious, or fraudulent statements with the United States, are true and correct according to the best of my knowledge, information and belief.

4. Owner's name and address (If not shown in Items 1-3 above). \_\_\_\_\_

5. That I am personally acquainted with the mining claim(s). The work and improvements were made by and at the expense of the owner(s) of said claim(s). Said contiguous group of claims, listed on this document, are situated in the

San Domingo (optional) Mining District; Maricopa County, Arizona.

Line No.	AMC NUMBER	CLAIM/SITE NAME	COUNTY RECORDER DATA (If available)	TWP	RNG	SEC
1	376464	Jubilation #5		7N	3W	18
2						
3						
4						
5						
6						



Form: MCF108

Revised Jan. 2006

Page 1 of 2

ENTERED IN COMPUTER

RE 8/3/07



AFFIDAVIT OF PERFORMANCE OF ANNUAL WORK – page 2

RECEIVED	BLM AZ STATE OFFICE	2007 JUL 26 P 12:50	PHOENIX, ARIZONA	BLM Date Stamp
----------	---------------------	---------------------	------------------	----------------------

7						
8						
9						
10						

6. That between the dates starting at 12 o'clock noon on September 1, 2006 and ending at 12 o'clock noon on September 1, 2007 at least \$ 100.00 dollars worth of work and improvements were done and performed upon said claim(s) or upon one or more of a contiguous group of claims for the benefit of all, wholly or partly outside of a contiguous group of claims for the benefit of all, not including the location work.

7. That the following persons were employed to perform the work and improvements described herein: myself

8. That the work and improvements performed were: Road improvement, mining, reclamation

9. Dated: 7-25-07 Signature: Manfred Alber


SUBSCRIBED AND SWORN TO before me, a Notary Public, this 25<sup>th</sup> day of JULY 20 07

By: MANFRED ALBER

Notary Public LORENA MEJIA

My Commission Expires 5/10/2011

Bureau of Land Management  
Arizona State Office  
[www.az.blm.gov](http://www.az.blm.gov)



No. of Claims:	<u>1</u>	x \$10 =	<u>10</u>
Check No.:	<u>922</u>	Init.	<u>MAC</u>
Receipt No.:	<u>1531665</u>		
For BLM Use Only			

*Loana*

Form: MCF108  
Revised Jan. 2006  
Page 2 of 2

When Recorded Return Document to:

Fred Alber  
610 E. Bell Rd. #2  
Box 367  
Phoenix, AZ 85022

☐ Check here if this is a change of address.

Telephone: \_\_\_\_\_

E-mail address: \_\_\_\_\_

# AFFIDAVIT OF PERFORMANCE OF ANNUAL WORK

1. State of Arizona, County of Maricopa & Yavapai ss:

2. I (Name) Fred Alber

3. Reside at (Address) 610 E. Bell Rd. #2

Box 367

City Phoenix County Maricopa

State AZ Zip 85022 being duly sworn, depose and say that I am a citizen of the United States, more than eighteen years of age, and that all of the facts set forth in this affidavit, subject to the provisions and penalties of 18 U.S.C. 1001 pertaining to the filing of false, fictitious, or fraudulent statements with the United States, are true and correct according to the best of my knowledge, information and belief.

4. Owner's name and address (If not shown in Items 1-3 above). \_\_\_\_\_

5. That I am personally acquainted with the mining claim(s). The work and improvements were made by and at the expense of the owner(s) of said claim(s). Said contiguous group of claims, listed on this document, are situated in the

San Domingo (optional) Mining District; Maricopa & Yavapai County, Arizona.

Line No.	AMC NUMBER	CLAIM/SITE NAME	COUNTY RECORDER DATA (If available)	TWP	RNG	SEC
1	381023	Lost Ben #2		7N	4W	12
2						
3						
4						
5						
6						


Form: MCF108

Revised Jan. 2006

Page 1 of 2

ENTERED IN COMPUTER

RE 8/3/07





RECEIVED BLM. AZ STATE OFFICE 2007 JUL 26 P 12: 57 PHOENIX, ARIZONA BLM Date Stamp
--

7						
8						
9						
10						

6. That between the dates starting at 12 o'clock noon on September 1, 20 06 and ending at 12 o'clock noon on September 1, 20 07 at least \$ 100.00 dollars worth of work and improvements were done and performed upon said claim(s) or upon one or more of a contiguous group of claims for the benefit of all, wholly or partly outside of a contiguous group of claims for the benefit of all, not including the location work.

7. That the following persons were employed to perform the work and improvements described herein: myself

8. That the work and improvements performed were: mining, reclamation,  
Road Improvements

9. Dated: 7-25-07 Signature: Manfred Auber


SUBSCRIBED AND SWORN TO before me, a Notary Public, this 25th day of JULY 20 07

By: MANFRED AUBER

Notary Public LORENA MEJIA

My Commission Expires 5/10/2011

Bureau of Land Management  
Arizona State Office  
[www.az.blm.gov](http://www.az.blm.gov)



No. of Claims: <u>1</u> x \$10 = <u>10</u>
Check No.: <u>922</u> Init. <u>TMC</u>
Receipt No.: <u>1531665</u>
For BLM Use Only

*Sothy*

Form: MCF108  
Revised Jan. 2006  
Page 2 of 2

**United States Department of the Interior**  
**Bureau of Land Management**  
BUSINESS & SUPPORT SVCS DIV  
ONE N CENTRAL AVE SUITE 800  
PHOENIX, AZ 85004 -4427  
Phone: (602) 417-9200

Receipt

No: 1531685

**Transaction #:** 1582627**Date of Transaction:** 07/26/2007

**CUSTOMER:** MANFRED ALBER  
610 E BELL RD  
2 BOX 367  
PHOENIX, AZ 85022

LINE #	QTY	DESCRIPTION	REMARKS	UNIT PRICE	TOTAL
1	1.00	LOCATABLE MINERALS / MINING CLAIMS- NOT NEW-UNADJUD, ONE AUTH NO. ONLY / MINING CLAIM MONEY RECEIVED (455) <b>CASES:</b> AMC377612/\$40.00	POL 2007/4 WAV	- n/a -	40.00
<b>TOTAL:</b>					<b>\$40.00</b>

PAYMENT INFORMATION			
1	AMOUNT:	\$40.00	POSTMARKED: N/A
	TYPE:	CHECK	RECEIVED: 07/26/2007
	CHECK NO:	922	
	NAME:	ALBER, MANFRED 610 E BELL RD 2 BOX 367 PHOENIX AZ 85022	

REMARKS

This receipt was generated by the automated BLM Collections and Billing System and is a paper representation of a portion of the official electronic record contained therein.



125

Form 3830-2  
(March 2007)

UNITED STATES DEPARTMENT OF THE INTERIOR  
BUREAU OF LAND MANAGEMENT

AMC

AMC 381023  
AMC 380041  
AMC 376464

FORM APPROVED  
OMB NO. 1004-0114  
Expires: February 28, 2010

AMC 377612

MAINTENANCE FEE WAIVER CERTIFICATION

SEE INSTRUCTIONS ON REVERSE

1. This small miner waiver is filed for the assessment year beginning at noon on September 1, 2007 and ending at noon on September 1, 2008.
2. The undersigned and all related parties owned ten or fewer mining claims, mill, or tunnel sites located and maintained on Federal lands in the United States of America on September 1, 2007.
3. The undersigned have performed the assessment work required by law for each mining claim listed prior to filing this waiver and understand that by filing this form; an affidavit of assessment work must be recorded by the December 30th following the filing of this waiver.
4. The undersigned understand that if the assessment work obligation has not yet come due under 30 U.S.C. 28 (for those claims in their first assessment year only); a notice of intent to hold reciting this condition must be recorded by the December 30th following the filing of this waiver.
5. The undersigned understand that mill and tunnel sites may also be listed upon this waiver and be waived from payment of the maintenance fee; and that a notice of intent to hold for these sites is required to be recorded by the December 30th immediately following the filing of this waiver.
6. The undersigned understand and acknowledge that pursuant to 43 U.S.C. 1212 and 18 U.S.C. 1001; the filing or recording of a false, fictitious, or fraudulent document with the Bureau of Land Management may result in a fine of up to \$250,000, a prison term not to exceed five years, or both.
7. The mining claims, mill or tunnel sites for which this waiver from payment of the maintenance fees is requested are:

CLAIM OR SITE NAME	BLM RECORDATION SERIAL NUMBER
1. <u>Rainbow's End #6</u>	<u>AMC 377612</u>
2. <u>Jubilation #5</u>	<u>AMC 376464</u>
3. <u>Lost Ben #1</u>	<u>AMC 380042</u>
4. <u>Lost Ben #2</u>	<u>AMC 381023</u>
5.	
6.	
7.	
8.	
9.	
10.	

The owner(s) (claimants) of the above mining claims and sites are:

Fred Alber  
(Owner's Name - Please Print)  
610 E. Bell Rd #2, Box 367  
(Street or P.O. Box)  
Phoenix AZ 85022  
(City) (State) (Zip Code)

Fred Alber  
(Owner's Signature)

Diane J. Alber  
(Owner's Name - Please Print)  
610 E. Bell Rd #2 Box 367  
(Street or P.O. Box)  
Phoenix AZ 85022  
(City) (State) (Zip Code)

Diane J. Alber  
(Owner's Signature)

\_\_\_\_\_  
(Owner's Name - Please Print)  
\_\_\_\_\_  
(Street or P.O. Box)  
\_\_\_\_\_  
(City) (State) (Zip Code)

\_\_\_\_\_  
(Owner's Signature)

(Continued on page 2)

ENTERED IN COMPUTER

RE 8/3/07



(Owner's Name - Please Print)	(Owner's Signature)		
(Street or P.O. Box)	(City)	(State)	(Zip Code)
(Owner's Name - Please Print)	(Owner's Signature)		
(Street or P.O. Box)	(City)	(State)	(Zip Code)
(Owner's Name - Please Print)	(Owner's Signature)		
(Street or P.O. Box)	(City)	(State)	(Zip Code)
(Owner's Name - Please Print)	(Owner's Signature)		
(Street or P.O. Box)	(City)	(State)	(Zip Code)

#### INSTRUCTIONS

- |  |  |
|--|--|
| <ol style="list-style-type: none"> <li>1. This certification is made under the provisions of § 1744 of Title 43 and § 28-28k of Title 30 of the United States Code; and the regulations thereunder (43 CFR Part 3830).</li> <li>2. The claimant(s) must fill in the dates in paragraph 1 for the beginning and ending of the assessment year for which this waiver is sought.</li> <li>3. The claimant(s) must fill in the date in paragraph 2 for the beginning of the assessment year for which this waiver is sought.</li> <li>4. All claim and site names and Bureau of Land Management (BLM) serial numbers must be listed for the mining claims, mill sites, and tunnel sites for which the waiver is sought.</li> <li>5. All owners of the mining claims, mill sites, and tunnel sites and their addresses must be given.</li> <li>6. This waiver form must be signed by all the claimants or their designated agent, in original form. If an agent is designated, a notarized designation of agent, signed by all of the claimants with proper address given, must be submitted with this waiver.</li> </ol> | <ol style="list-style-type: none"> <li>7. This form must be filed no later than September 1st for the upcoming assessment year in the BLM State Office where the mining claims or sites are recorded, or the waiver cannot be granted by the BLM. (Example: to obtain a waiver for the assessment year 2000, which begins at noon on September 1, 1999, you must qualify for and file for a waiver no later than September 1, 1999, in the proper BLM State Office).</li> <li>8. For all mining claims which require assessment work, you must record an affidavit of labor on or before the December 30th immediately following the filing of this waiver. For all other mining claims or sites waived, you must record a notice of intent to hold on or before the December 30th immediately following the filing of this waiver.</li> <li>9. Mill and tunnel sites may also be listed upon this waiver and be waived from payment of the maintenance fee. A notice of intent to hold for these sites is required to be filed by the December 30th following the filing of this waiver.</li> </ol> |
|--|--|

#### NOTICE/BURDEN HOURS STATEMENT

The Privacy Act of 1974, as amended, and the regulation in 43 CFR 2.48(d) provide that you be furnished the following information in connection with the information required by this certification of waiver from rental fees.

**AUTHORITY:** 30 U.S.C. 28-28k; 43 U.S.C. 1201, 1457, 1740, and 1744; and 43 CFR 3830.

**PRINCIPLE PURPOSE:** This information is to be used to verify that the owner(s) (claimants) of a mining claim has complied with 30 U.S.C. 28f and is entitled to perform assessment work in lieu of paying the maintenance fee for the mining claims listed on this form.

**ROUTINE USE:** (1) Adjudication of the claimant(s) certification of waiver from paying the maintenance fee otherwise required by 30 U.S.C. 28f. (2) Disclosure may be made to appropriate Federal agencies when location is made within the agency's geographic area of responsibility. (3) Information from the record and/or the record will be transferred to the appropriate Federal, State, or local agency, or a member of the public in response to a specific request for pertinent information. (4) Information may also be provided to the Department of Justice or in a proceeding before a court or adjudicative body; or to Federal, State, local or foreign agencies when needed for enforcement of civil or criminal codes or applicable regulations concerning title rights upon the public land.

**EFFECT OF NOT PROVIDING INFORMATION:** Disclosure of this information is required by 30 U.S.C. 28f and 43 CFR Part 3830 for those qualified claimants wishing to take the small miner waiver allowed. Failure to supply the information required in this form to support the claimants certification of waiver from payment of the otherwise required maintenance fees will result in the waiver being disallowed and the mining claims subject to forfeiture by BLM under 30 U.S.C. 28i.

The Paperwork Reduction Act of 1995 requires us to inform you that:

This information is being collected to allow the BLM to determine if you qualify for a waiver from the payment of \$100 per mining claim or site maintenance fee established in 30 U.S.C. 28f and the implementing regulations at 43 CFR 3830. A response to this request is required in accordance with the statute to obtain your benefit.

BLM would like you to know that you do not have to respond to this, or any other, Federal agency-sponsored information collection unless it displays a currently valid OMB control number.

Public reporting burden for this form is estimated to average 20 minutes (.33 hours) per response, including time to review instructions, gathering and maintaining data, and completing and reviewing the form. Direct comments regarding this burden estimate, or any other aspect of this form, to the U.S. Department of the Interior, Bureau of Land Management, (1004-0114) Bureau Information Collection Clearance Officer (WO-630), Mail Stop 401 LS, 1849 C St. N.W., Washington, D.C. 20240.

FOR OFFICIAL USE ONLY

2007 JUL 26 P 12:56

RECEIVED  
B.L.M. AZ STATE OFFICE

**NOTICE!!**

**These documents have been scanned!**

**Do not place un-scanned documents beneath this notice!**

**Do not remove this notice from this file!**

GPO Jacket No. 560-102  
Print Order 61540  
Rise Business Services, LLC  
Job=AZ15 5/28/2019



Box Number= AZ15097



Claim Begin-End: AMC376464-AMC376464

**5 Miscellaneous**



AZ15097-5

AMC376428-AMC376997

376464

change of address

Diane Alber

Old: 610 E. Bell Rd. #2 Box 367  
Phoenix, AZ 85022

New: 5350 W. Bell Rd. suite C-122  
#150

Glendale, AZ 85308

Diane Alber

AMC: 394884

RECEIVED  
AZ STATE OFFICE  
2015 MAY -4 A 11:13  
PHOENIX, ARIZONA



DEPARTMENT OF THE INTERIOR  
BUREAU OF LAND MANAGEMENT  
MINING CLAIMSMC Customer Information - With Serial No. and Claim Name  
ACTIVE CLAIMS

Admin State: AZ

Geo State: AZ

ALBER DIANE  
610 E BELL RD # 2-367  
PHOENIX, AZ 85022-2393

CUSTOMER ID: 2244334

<u>Serial No.</u>	<u>Claim Name/Number</u>	<u>Lead Serial No.</u>	<u>Disposition</u>
AMC376464	JUBILATION #5	AMC376464	ACTIVE
AMC380042	LOST BEN #1	AMC380041	ACTIVE
AMC381023	LOST BEN #2	AMC381023	ACTIVE
AMC394884	FREDS FOLLEY	AMC394884	ACTIVE

Number of ACTIVE cases: 4



Change of address

Fred Alber

376464

380041

381023

394884

**Old:** 610 E. Bell Rd #2 Box 367  
Phoenix, AZ 85022

**New:** 5350 W. Bell Rd Suite C-122  
#150


Glendale, AZ 85308

Fred Alber

PHOENIX, ARIZONA

2015 APR -9 P 2:04

RECEIVED  
AZ STATE OFFICE





**NOTICE!!**

**These documents have been scanned!**

**Do not place un-scanned documents beneath this notice!**

**Do not remove this notice from this file!**

GPO Jacket No. 560-102  
Print Order 61540  
Rise Business Services, LLC  
Job=AZ15 5/28/2019



Box Number= AZ15097



Claim Begin-End: AMC376464-AMC376464

**6 Location Notices-Amendments and Supporting Documents**



AZ15097-5 AMC376428-AMC376997

MINING CLAIM STATUS REPORT

STATUS:

MTP CHECKED BY \_\_\_\_\_

GEO CHECKED BY \_\_\_\_\_

LEAD SERIAL NO. AMC 376464 THROUGH AMC \_\_\_\_\_

# _____	LODE	LOCATION FEE @ \$30 =	\$ <u>30</u>
# _____	PLACER	PROCESSING FEE @ \$15 =	\$ <u>15</u>
# <u>1</u>	ASSOCIATION PL	MAINTENANCE FEE @ \$125 =	\$ <u>125</u>
# _____	MILL SITE	OVERAGE	\$ _____
# _____	TUNNEL SITE	SHORTAGE	\$ _____
		OTHER FEES	\$ _____
		TOTAL	\$ <u>170</u>

OVER-THE-COUNTER ☒ MAIL ☐ TIMELY FILED: YES ☒ NO ☐

LEGAL DESCRIPTION: T 7N R 3W SEC 18  
 T \_\_\_\_\_ R \_\_\_\_\_ SEC \_\_\_\_\_  
 T \_\_\_\_\_ R \_\_\_\_\_ SEC \_\_\_\_\_  
 T \_\_\_\_\_ R \_\_\_\_\_ SEC \_\_\_\_\_

BLM ☐ FOREST SERVICE ☐ \_\_\_\_\_ SUBJ TO PL 359: YES ☐ NO ☐

WILDERNESS AREA: NO ☐ YES ☐ \_\_\_\_\_

SPLIT ESTATE: SX ☐ PX ☐ SRHA ☐ OTHER ☐ \_\_\_\_\_ N/A ☐  
 PROPER NOTICE FILED IF LOCATED ON SRHA LANDS-YES ☐ NO ☐ N/A ☐

RECONVEYED MINERALS ON BLM LANDS REQUIRE OPENING ORDERS  
 FROM 1944 TO 1993. OPEN TO ENTRY ON: \_\_\_\_\_ N/A ☐

STATUS; VOID ☐ PARTIALLY VOID ☐ PRIVATE MINERALS ☐  
 WITHDRAWN LANDS ☐ OTHER ☐ \_\_\_\_\_

CLAIMANT ACKNOWLEDGES THAT PORTIONS OF THE CLAIM(S) MAY BE  
 VOID OR VOIDABLE. Claimant Signature: \_\_\_\_\_

COMMENTS:

\_\_\_\_\_  
 \_\_\_\_\_  
 \_\_\_\_\_  
 \_\_\_\_\_  
 \_\_\_\_\_

FINAL ADJUDICATION 4/12/07 AB



**LOCATION NOTICE FOR PLACER MINING CLAIM**

NOTICE IS HEREBY GIVEN that the Jubilation # 5 placer mining claim has been located by Ted & Sheila Bigelow, whose current mailing address is P.O. Box 323 Wittmann, AZ, 85361.

The general course of this claim is Square and it is situated in Maricopa County(ies), Arizona.

This claim is 1320 feet in length and 1320 feet in width. This claim runs from the location monument on which the location notice is posted approximately 1280 feet in a S direction to the S end line and 1280 feet in a E direction to the E end line. This claim is marked by four monuments, one at each corner of the claim.

The location monument on which this notice is posted is situated within Section 18, Township 7 N, Range 3 W, Gila Salt River Base and Meridian, Arizona. This claim encompasses portions of the following legal subdivision(s) if located by legal subdivision or the following quarter section(s), Section(s), Township(s), and Range(s): NW 1/4 NE 1/4 Sec. 18 T7NR3W, Gila Salt River Base and Meridian, Arizona.

The locality of this claim with reference to some natural object or permanent monument and additional information (if any) concerning its locality are as follows: That 40 acres of which the NE 1/4 is located 1320' W. of that USGS Corner sec. Marker common to Sec's 7, 8, 17 & 18 T7NR3W, GSRB & M, AZ.

DATED AND POSTED on the ground this 1<sup>st</sup> day of October, 2006. 8:10 AM

LOCATOR(s) 1 Bigelow

Sheila Bigelow

BLM DATE STAMP:

PHOENIX, AZ
2006 DEC 27 P 12:21
RECEIVED B.L.M. AZ STATE OFFICE

ANC 376464

BLM DATE STAMP:

RECEIVED  
B.L.M. AZ STATE OFFICE

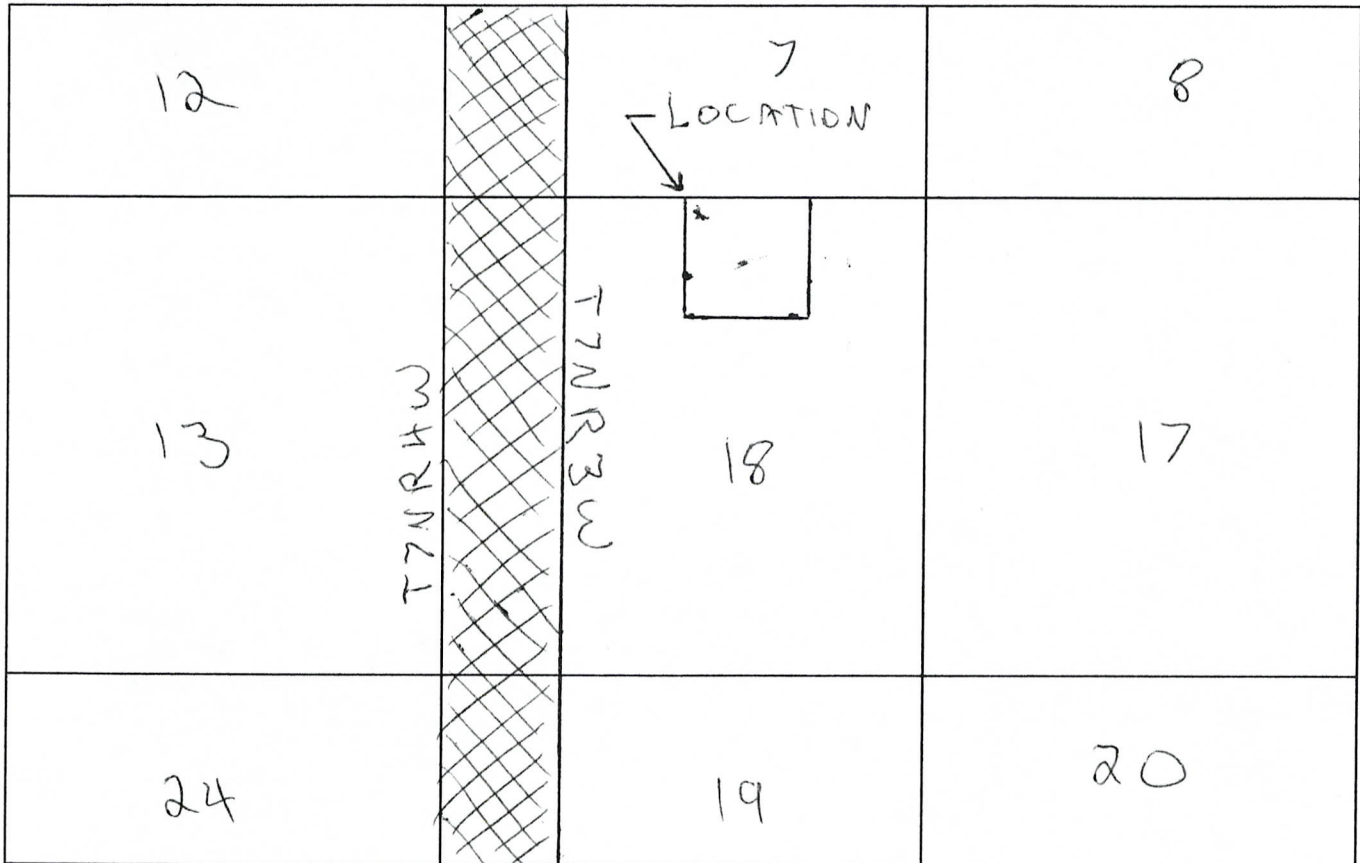
2006 DEC 27 P 12: 21

PHOENIX, AZ

CLAIM MAP

↑  
N

Lode ( ) Placer (✓)



Scale : 1" = \_\_\_\_\_

1. The above map depicts the Jubilation # 5 mining claim, which is located in the NW 1/4 NE 1/4 of Section(s) 18, Township 7 N, Range 3 W, Gila and Salt River Base and Meridian, Maricopa County Arizona.

2. The type of corner and location monuments used are as follows: 1.5" x 1/4" PVC.

3. The bearings and distances in degrees and feet between claim corners are as depicted on the map.

4. Sec. 18 is an abbreviated section.

NOTE: DRAWING NOT TO SCALE



RUN TIME: 12:15 PM

DEPARTMENT OF INTERIOR  
BUREAU OF LAND MANAGEMENT

RUN DATE: 12/27/2006  
Page 1 of 1

Input Parameters for Geographic Report with Land

System Id = CR

Admin State = AZ

Geo State =

Casetype Begins With

Case Disp Txt = AUTHORIZED, CANCELLED, EXPIRED, PENDING, REJECTED, RELINQUISHED, VOID, WITHDRAWN

Mer Twp Rng =

Section =

Mtrs = 14 0070N 0030W 018

Commodity =

Commodity Txt =

Pending Org =

Pend Org Decode =

Total Rows Returned: 1

NO WARRANTY IS MADE BY BLM FOR USE OF THE DATA  
FOR PURPOSES NOT INTENDED BY BLM

RUN TIME: 12:15 PM

Adm State: AZ

UNITED STATES DEPARTMENT OF INTERIOR  
BUREAU OF LAND MANAGEMENT  
GEOGRAPHIC REPORT WITH LAND  
Sorted by Meridian Township Range

RUN DATE: 12/27/2006  
Page 1 of 1

Serial Number: AZA 031568

Total Case Acres: 1.000

<u>Casetype</u>	<u>Case Disp</u>				<u>Sect</u>	<u>Sur Typ</u>	<u>Sur Num</u>	<u>Suff</u>	<u>Subdivision</u>	<u>Act Pend</u>
837000	AUTHORIZED	14	0070N	0030W	018	FF			PORTION OF;	

**United States Department of the Interior****Bureau of Land Management**

BUSINESS &amp; SUPPORT SVCS DIV

ONE N CENTRAL AVE SUITE 800

PHOENIX, AZ 85004 -4427

Phone: (602) 417-9200

Receipt

No:

1415465

**Transaction #:** 1462400**Date of Transaction:** 12/27/2006

<b>CUSTOMER:</b>	TED BIGELOW PO BOX 323 WITTMANN, AZ 85361
------------------	---

LINE #	QTY	DESCRIPTION	REMARKS	UNIT PRICE	TOTAL
1	1.00	LOCATABLE MINERALS / MINING CLAIMS-NEW, UNADJUD, ONE OR MORE AUTH NOS / NEW MINING CLAIM PROCESSING FEE \$15 (1930) <b>CASES:</b> AMC376464/\$15.00		- n/a -	15.00
2	1.00	LOCATABLE MINERALS / MINING CLAIMS-NEW, UNADJUD, ONE OR MORE AUTH NOS / NEW MINING CLAIM LOCATION FEE \$30 (1993) <b>CASES:</b> AMC376464/\$30.00		- n/a -	30.00
3	1.00	LOCATABLE MINERALS / MINING CLAIMS-NEW, UNADJUD, ONE OR MORE AUTH NOS / NEW MINING CLM MAINT FEE \$125 (1993) <b>CASES:</b> AMC376464/\$125.00	MAINT 2007 (1)	- n/a -	125.00
<b>TOTAL:</b>					<b>\$170.00</b>

**PAYMENT INFORMATION**

NOTE: Items will appear on credit card statement as "Bureau of Land Management".

1	<b>AMOUNT:</b>	\$170.00	<b>POSTMARKED:</b>	N/A
	<b>TYPE:</b>	CREDIT CARD	<b>RECEIVED:</b>	12/27/2006

NAME:	BIGELOW, TED PO BOX 323 WITTMANN AZ 85361		
CARD NO:	XXXXXXXXXXXX0594	AUTH CODE:	027323
NAME ON CARD:	SHEILA BIGELOW		
EXPIRES:	03/31/2008		
SIGNATURE:			

REMARKS

This receipt was generated by the automated BLM Collections and Billing System and is a paper representation of a portion of the official electronic record contained therein.



## 1

MS 4322  
20.658  
1128063  
D/C Fis

[illegible][illegible]

CURRENT TO	BT	
1-26-2005	PV	T <u>7 N</u> R <u>3 W</u>

